




A3 Ward 2015 Map

Wards and Polling district boundaries for 2015

Scale 1: 54620 

-  2015 Ward
-  Polling district boundary



gismapping@hoopleltd.co.uk
Created 30/03/2015



Contains Ordnance Survey data
© Crown copyright and database rights 2015