






Inset Map 4

**Bodenham
(The Moor)**

-  Area Liable to Flood (DR7)
-  Settlement Boundary (H4)
-  Safeguarding Mineral Reserves (M5)
-  Protection of Open Areas and Green Spaces (HBA9)
-  Safeguarding Open Space and Allotments (RST 4)


See also Inset Map 57
Bodenham Conservation
Area

The Written Statement contains general policies relating to the area covered by this map



**Herefordshire Unitary
Development Plan**

March 2007

North  Scale 1:5000

Reproduced from Ordnance Survey maps with the permission of the Ordnance Survey. All rights reserved. Ordnance Survey copyright. Unauthorised reproduction infringes Crown copyright and may lead to prosecution or civil proceedings. 1000274168 2007