






LOCATION PLAN - CLAIMED FOOTPATH - 15 LE of RHEA: BODENUTHAN.

SCALE 1: 1, DDD



PUBLIC FOOTPATH	
PUBLIC BRIDLEWAY	
RESTRICTED BYWAY	
BYWAY OPEN TO ALL TRAFFIC	

Amey Herefordshire
Unit 3, Thorn Business Park
Rothenwas Industrial Estate
Hereford HR2 6JF
Tel.: (01432) 845 900
Email: ameyherefordshire@amey.co.uk

Reproduced from Ordnance Survey mapping with the permission of the Controller of Her Majesty's Stationery Office. © Crown copyright and database rights 2011 Ordnance Survey 1000224168. Unauthorised reproduction infringes Crown copyright and may lead to prosecution or civil proceedings. This information is based on that currently available to the County of Herefordshire District Council from the Definitive map and Statement and other public records. It is given on the strict understanding that neither the Council nor any of its officers will be responsible for the accuracy of this information or accept any liability whatsoever for any error or omission therein for any loss or damage arising from interpretation or use of the information supplied. The inquirer should rely on the results of their own investigation.