




PUBLIC FOOTPATH   
 PUBLIC BRIDLEWAY   
 HIGHWAY OPEN TO ALL TRAFFIC 

Herefordshire Council,  
 Environment Directorate,  
 Public Rights of Way Section,

Extract of DEFINITIVE MAP  
 of relevant date 1st April, 1989

This information is based on that currently available to the County of Herefordshire

COPYRIGHT DESIGNS AND PATENTS ACT 1988  
 This copy has been made by or with the authority of