

Patrons:

The Lord Barber of Tewkesbury; Sir James Stormonth Darling, C.B.E., M.C.;
The Right Honourable Lord Denning; P. F. Garthwaite Esq., O.B.E.;
The Earl of Lichfield; Dame Moura Lympny, D.B.E.;
E. M. Nicholson Esq., C.B., C.V.O.; The Marchioness of Dufferin and Ava

Council of Management:

P. J. Oliver F.C.A. (Chairman);
C. P. Wright, M.Sc. A.R.I.C.S., A.L.I.; R. H. Trafford M.A.;
T. W. Wright, B.Sc. (For.), Ph.D.; A. P. Golding, F.C.A., A.T.I.I.;
D. V. Gaultier, C.B.E., M.A., B.L.; M. F. Barton, LL.B.,
A.T. Bigg, B.A.; Professor T. C. Smout, C.B.E., F.R.S.E., F.B.A.;
C. Hall, LL.B.; N. A. Ramsden, B.Sc., M.I.C.F.M.



Chief Executive: Michael J. Townsend

The Woodland Trust
Autumn Park, Dysart Road,
Grantham, Lincolnshire NG31 6LL
Telephone (01476) 581111
Fax: (01476) 590808

Public Rights of Way
Engineering Services
Herefordshire District Council
PO Box 234
Hereford HR1 2ZD

Our Ref: WH/ab/01517

26 July 1999

Dear Sir

DEPOSIT OF STATEMENT AND PLAN
HIGHWAYS ACT 1980 SECTION 31(6)


We, the Woodland Trust, a company limited by guarantee and registered charity no: 194344, of Autumn Park, Dysart Road, Grantham, Lincolnshire, have been since 15-Mar-99 the owner within the meaning of the above section of the land known as Hopton Lane [land adj.], Stoke Lacy more particularly delineated on the plan accompanying this statement and thereon edged red.

No ways over the land have been dedicated as highways.

At the present time we have no intention of dedicating any public rights of way over our property.


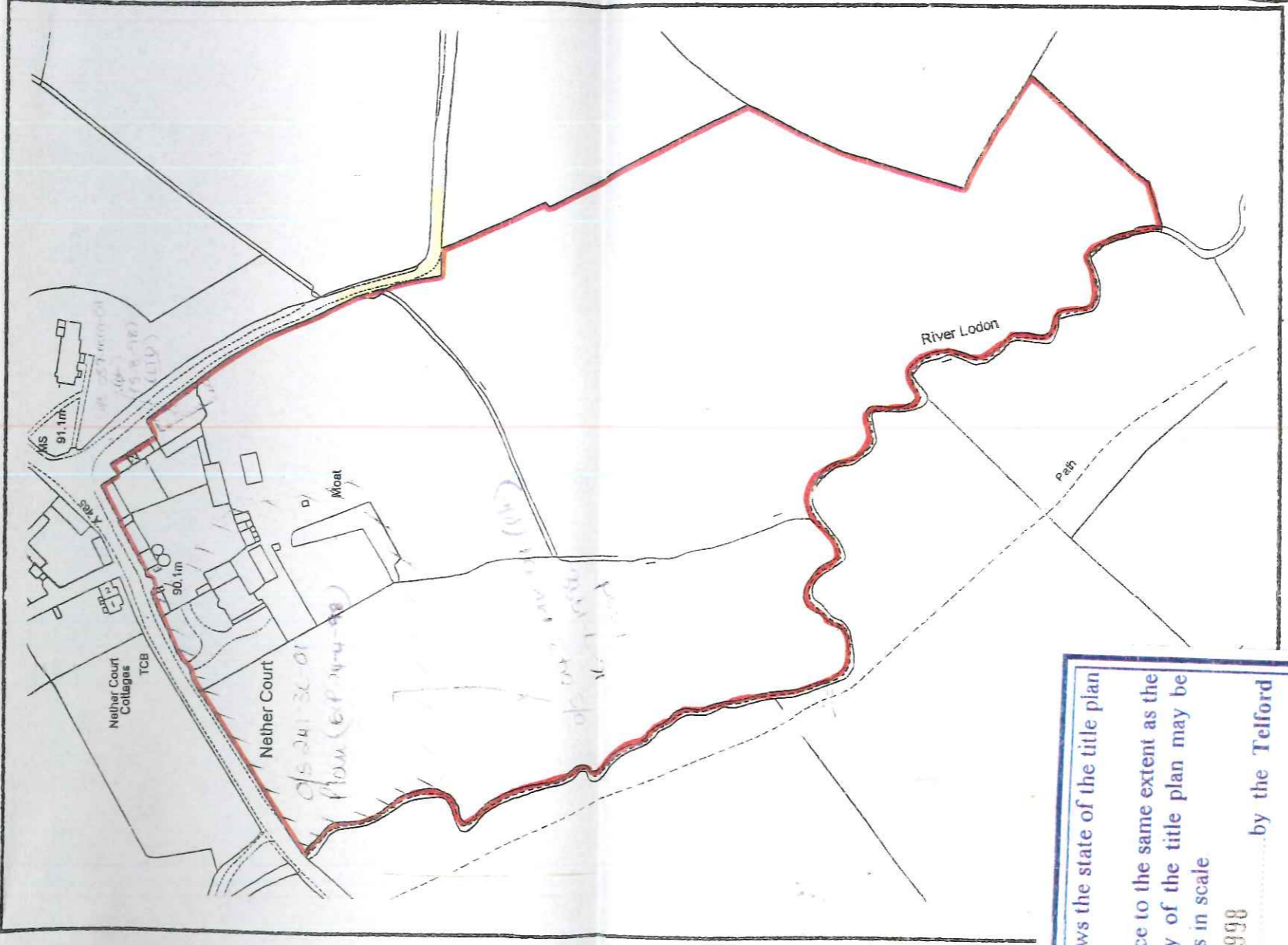
The deposit comprises this statement and the accompanying plan.

Yours faithfully


Wendy Higlett
Legal Administrator authorised to sign on behalf of the Woodland Trust

Hopton Lane
1517

H.M. LAND REGISTRY		TITLE NUMBER	HW 183996
ORDNANCE SURVEY PLAN REFERENCE	SO 6149 ; SO 6249 SO 6148 ; SO 6248	Scale	1:2500
COUNTY - HEREFORD-AND-WORCESTER - DISTRICT - LEOMINSTER		© Crown Copyright	
ADMINISTRATIVE AREA HEREFORDSHIRE			



This OFFICE COPY shows the state of the title plan on 23 JUN 1998 and is admissible in evidence to the same extent as the original. This office copy of the title plan may be subject to minor distortions in scale

Issued on 20 JUL 1998 by the Telford District Land Registry

Crown copyright Produced by HMLR Further reproduction in whole or part is prohibited without the prior written permission of Ordnance Survey. Licence Number GD272728

STATUTORY DECLARATION


HIGHWAYS ACT 1980 SECTION 31 (6)


I AVERIL HAROLD DO SOLEMNLY AND SINCERELY DECLARE as follows:

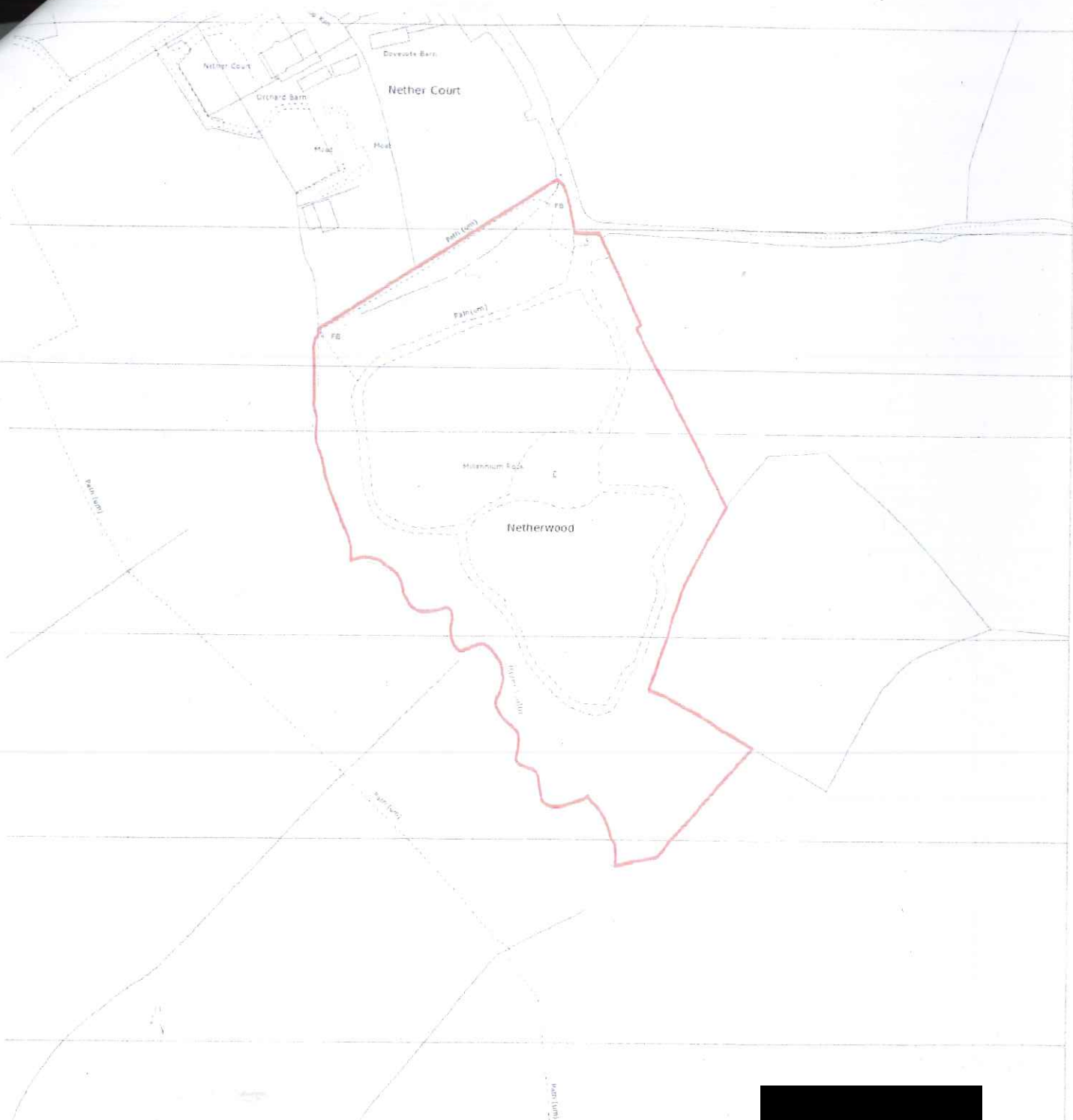
1. The Woodland Trust, a company limited by guarantee and registered charity no. 294344, is and has been since 15 March 1999 the owner of the land known as Netherwood, Stoke Lacy more particularly delineated on the plan accompanying this declaration and thereon edged red.
2. On the 26 of July 1999 the Woodland Trust deposited with Herefordshire District Council, being the appropriate Council, a statement accompanied by a plan delineating our property by red edging which stated that:
 - no ways had been dedicated as highways over our property.
3. No additional ways have been dedicated over the land edged red on the plan accompanying this declaration since the statement dated 26 July 1999 referred to in 2 above and at the present time the Woodland Trust has no intention of dedicating any more public rights of way over its property.

AND I MAKE this solemn declaration on the *23* day of *March* 2009 conscientiously believing it to be true and by virtue of the Statutory Declarations Act 1835.

Declared at: The Woodland Trust, Autumn Park, Dysart Road, Grantham, Lincolnshire, NG31 6LL

Averil Harold (Mrs) 
Legal Administrator authorised to sign on behalf of the Woodland Trust



Before me, Nicola Briggs, Solicitor, of Kingswell Watts, Solicitors, Dewsbury, West Yorkshire




Statutory Declaration Legend

-  Woodland Trust Boundary
-  Footpath
-  Bridleway
-  Byway Open to All Traffic
-  Restricted Byway
-  Other legal route

Nether

SO 620491
Scale: 1:2500
Author: SP
Date: 30/01/2009
Reproduced from Ordnance Survey digital data © Crown Copyright 100017626