

To: County of Herefordshire District Council

R.E: Tump Farm, **Fownhope, Hereford. HR1 4NJ**

STATEMENT PURSUANT TO SECTION 31(6) HIGHWAYS ACT 1980

On the 27th day of MAY 2001 I wish to deposit with the County of Herefordshire District Council, being the appropriate Council, a statement accompanied by a plan delineating my property by red edging which states that the ways coloured brown on the said plan and the plan accompanying this declaration have been dedicated as highways with vehicular status, the ways coloured green on the said plan and on the plan accompanying this declaration have been dedicated as bridleways; the ways coloured purple on the said plan and on the plan accompanying this declaration have been dedicated as foot paths; no other ways have been dedicated as highways over the property.

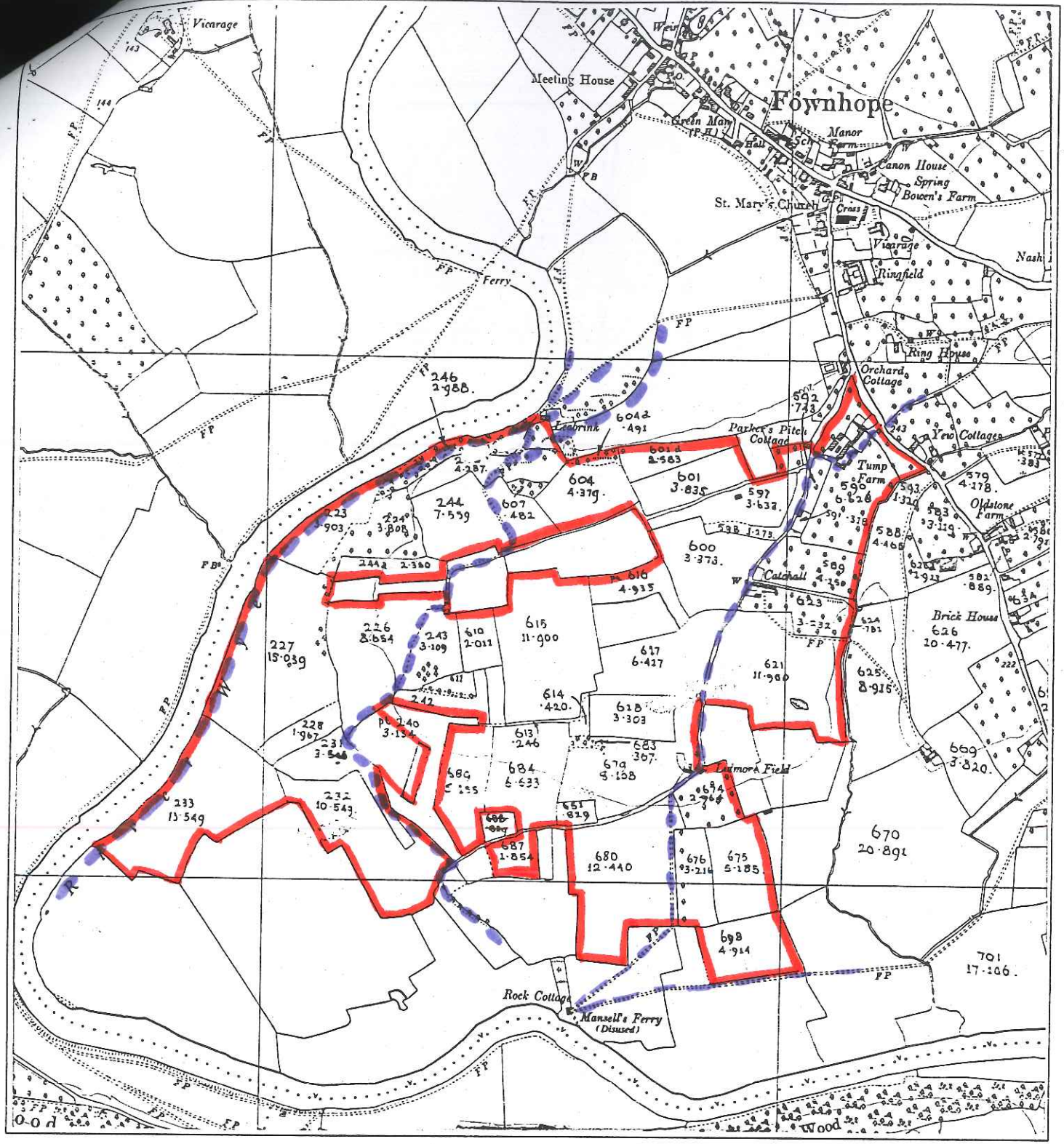
Signed:  for and on behalf of: The Public Trustee

Name: The Public Trustee


Address: 81 Chancery Lane

London

WC2A 1DD



TUMP FARM, FOWNHOPE, HEREFORDSHIRE

 footpaths.

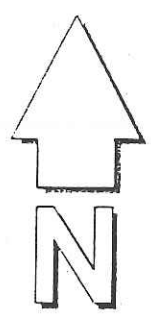


Ordnance Survey sheets

County series: SO 53 SE

1:10000 National Grid: _____

1:2500 National Grid: _____



Reproduction from the Ordnance Survey map with the permission of the Controller of HMSO Crown copyright reserved licence No ES 100005237

Grid ref: 575 335

Scale: 1:10,560

Date: October 2001

Drawing no. 59

STATUTORY DECLARATION

SECTION 31 (6) HIGHWAYS ACT 1980

I, *Simon Anthony James Hart Trust Officer for and on behalf of the Public Trustee trustee of the*
~~The~~ Apperley Settlement Trust DO SOLEMNLY AND SINCERLEY DECLARE as follows:

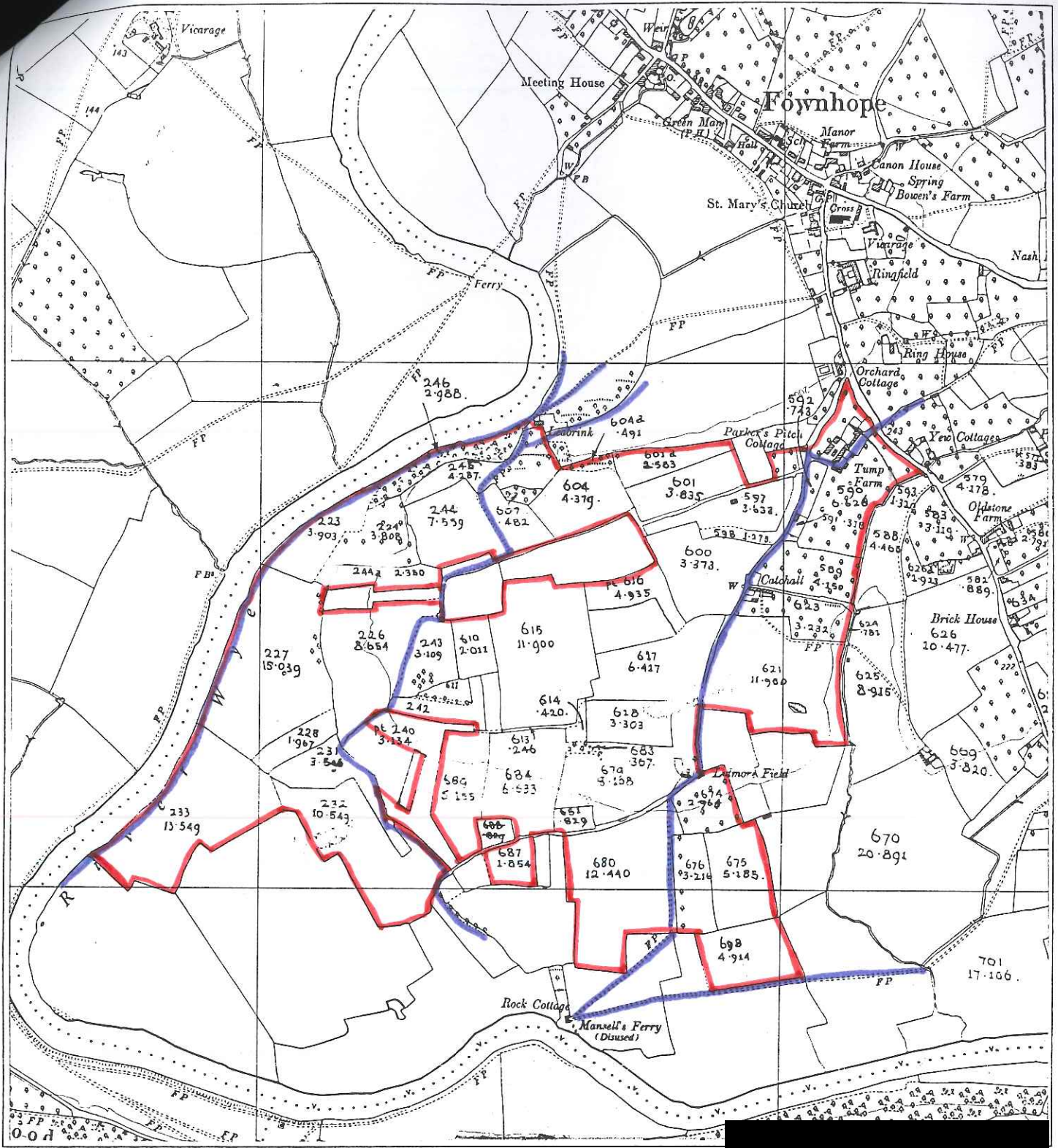
1. I am the freehold owner of the land known as Tump Farm, Fownhope, Hereford. HR1 4NJ, more particularly delineated on the plan accompanying this declaration and thereon edged red.
2. On the *27th* day of *May* 200*2* I deposited with the County of Herefordshire District Council, being the appropriate Council, a statement accompanied by a plan delineating my property by red edging which stated that the ways coloured purple on the said plan and on the plan accompanying this declaration had been dedicated as footpaths; no other ways had been dedicated as highways over my property.

AND I MAKE this solemn declaration on the *14th* day of *August* 200*2* conscientiously believing it to be true and by virtue of the Statutory Declarations Act 1835.

Declared at (address)..... Signature of landowner.....
FOR AND ON BEHALF OF THE PUBLIC TRUSTEE

.....
DENTON WILDE SAPTE
.....
FIVE CHANCERY LANE
CLIFFORD'S INN
.....
LONDON EC4A 1BU
TEL 020 7242 1212
.....

Before me.....
(commissioner for Oaths or a Justice of the Peace or Solicitor)



TUMP FARM, FOWNHOPE, HEREFORDSHIRE

Sejora me...

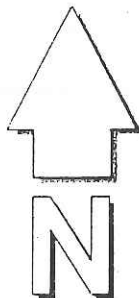


Ordnance Survey sheets

County series: SO 53 SE

1:10000 National Grid: _____

1:2500 National Grid: _____



Reproduction from the Ordnance Survey map with the permission of the Controller of HMSO Crown copyright reserved licence No ES 100005237

Grid ref: 575 335

Scale: 1:10,560

Date: October 2001

Drawing no. 59

Sutton