

**HEREFORDSHIRE COUNCIL  
(SPEED LIMIT) (CONSOLIDATION) ORDER 2022  
(VARIATION) ORDER No.5 2025  
(U73019, STRETTON SUGWAS)  
(30MPH SPEED LIMIT)**

The County of Herefordshire District Council, known as Herefordshire Council in exercise of its powers under Section 84 and Part IV of Schedule 9 of the Road Traffic Regulation Act 1984 (the 1984 Act) and the Traffic Management Act 2004 (the 2004 Act) and of all other enabling powers, and after consultation with the Chief Officer of Police in accordance with Part III of Schedule 9 to the 1984 Act, hereby proposes to make the above-named Order the effect of which would vary the Herefordshire Council (Speed Limit) (Consolidation) Order 2022 (the 2022 Order) so that:

**A 30mph speed limit be introduced on the following roads:**


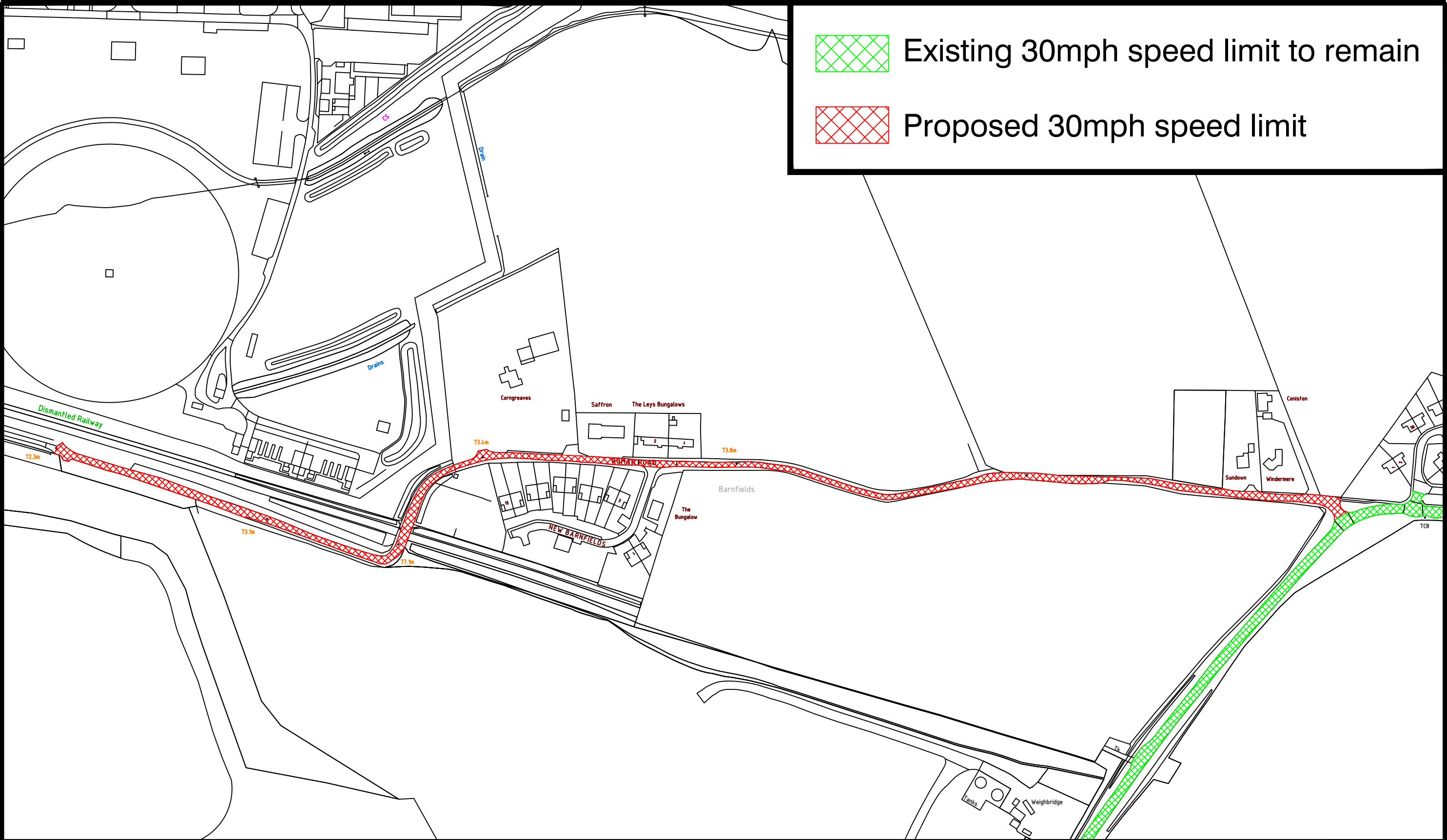
**U73019** – From its junction with the C1197 for a distance of approximately 939 metres in a westerly direction.

A copy of the 2022 Order, the draft Variation Order named above, a consultation plan and Statement of Reasons can be viewed on the Council's website at **[www.herefordshire.gov.uk](http://www.herefordshire.gov.uk)** in the Proposed Traffic Regulation Order section. They are also available for inspection during normal office hours at the Hereford Customer Service Centre, Blue School House, Blue School Street, Hereford, HR1 2LX. Photocopies of the same may be provided on payment of photocopying charges at the Council.

General enquiries relating to the proposal should be referred to the Traffic Management Team at ADL Traffic and Highways Engineering Ltd (Tel: 01454 332100). Objections to the proposal together with the grounds on which they are made must be sent in writing to the Traffic Management Team, ADL Traffic and Highways Engineering Ltd, ADL House, Oaklands Business Park, Armstrong Way, Yate, Bristol BS37 5NA, or by email to [info@adltraffic.co.uk](mailto:info@adltraffic.co.uk). The deadline for the receipt of objections is 12:00 noon on Friday 1<sup>st</sup> August 2025. Representations of support will also be received during this time.

*Any representations received by the Council may be imparted to third parties. We will keep your data for up to 7 years. Your information may be shared with other Balfour Beatty teams within Herefordshire and Herefordshire Council in order to provide you with the service. Individuals have a number of rights under data protection law, including the right to request their information. You also have a right to make a complaint about our handling of your personal data to the Information Commissioner's Office <https://ico.org.uk/>*

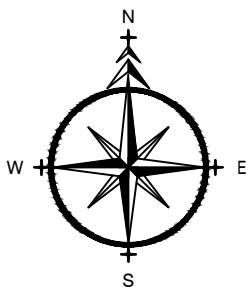
Ed Bradford  
Head of Highways and Traffic  
10<sup>th</sup> July 2025



Existing 30mph speed limit to remain



Proposed 30mph speed limit



ADL House,  
The Oaklands Business  
Park  
Yate, Bristol,  
BS37 5NA

01454 332100  
info@adltraffic.co.uk

NOTES

1. PRELIMINARY DESIGN PROVIDED FOR ILLUSTRATIVE PURPOSES ONLY. ALL DETAILS ARE SUBJECT TO INCLUDING CHECKING STATUTORY SERVICE APPARATUS.
  2. DO NOT SCALE FROM THIS DRAWING.
  3. BACKGROUND PLAN IS BASED UPON A DIGITAL OSBASE.
  4. ALL DETAILS TO BE CONFIRMED ON SITE AND ON A TOPOGRAPHICAL SURVEY.
  5. ALL TRACKS ASSUME GRADIENTS AND CAMBERS DO NOT EXCEED 1:60 AND 1:40 RESPECTIVELY OTHERWISE VEHICLE MANOEUVRABILITY MAY BE AFFECTED.
  6. ALL LAND OWNERSHIP DETAILS, EXTENT OF ADOPTED HIGHWAY AND RIGHTS OF WAY TO BE CONFIRMED.
  7. ASSUMES ALL LANDSCAPING CAN BE ALTERED AND NO TREES ARE SUBJECT TO TPO.
- © Copyright ADL Traffic and Highways Engineering Ltd

AMENDMENTS

REF.	DATE	DESCRIPTION

ADL Job No. 3409-192

Project Stretton Sugwas Roman Road			
Title Proposed 30 mph speed limit			
Date 25.03.25	Drawn NH		
Checked WC	Date 25.03.25	Approved TH	Date 25.03.25
Scale NTS @ A3	Dwg No. 3409-192-001	Rev.	

**HEREFORDSHIRE COUNCIL  
(SPEED LIMIT) (CONSOLIDATION) ORDER 2022  
(VARIATION) ORDER No.5 2025  
(U73019, STRETTON SUGWAS)  
(30MPH SPEED LIMIT)**

The County of Herefordshire District Council, known as Herefordshire Council in exercise of its powers under Section 84 and Part IV of Schedule 9 of the Road Traffic Regulation Act 1984 (the 1984 Act) and the Traffic Management Act 2004 (the 2004 Act) and of all other enabling powers, and after consultation with the Chief Officer of Police in accordance with Part III of Schedule 9 to the 1984 Act, hereby makes the above-named Order with the following provisions:

1. The Herefordshire Council (Speed Limit) (Consolidation) Order 2022 (“the 2022 Order”) shall be varied by the revocation of the existing sealed plans specified in the First Schedule to this Order which are hereby replaced with the new sealed plans specified in the Second Schedule to this Order.
2. The effect of this Order is to introduce the restrictions set out in the Third Schedule to this Order.
3. The remainder of the 2022 Order shall remain in full force and effect.
4. This Order shall come into effect on the **day of 2025** and may be cited as the “HEREFORDSHIRE COUNCIL (SPEED LIMIT) (CONSOLIDATION) ORDER 2022 (VARIATION) ORDER No. 5 2025 (U73019) (30MPH SPEED LIMIT)”.

**FIRST SCHEDULE**

**Sealed Plans to be Revoked (for administrative purposes)**

<b>Plan Number (and Revision number if applicable)</b>	<b>Effective Date</b>
ET53	17 <sup>th</sup> February 2022

**SECOND SCHEDULE**

**Sealed Plans to be inserted**

<b>Plan Number (and Revision number if applicable) - TO BE INSERTED IF ORDER IS CONFIRMED</b>	<b>Effective Date</b>
ET51	<b>TBC</b>
ET52	<b>TBC</b>
ET53 (Rev.1)	<b>TBC</b>
EU51	<b>TBC</b>
EU52	<b>TBC</b>

THIRD SCHEDULE  
Restrictions to be introduced

**30mph Speed Limit**

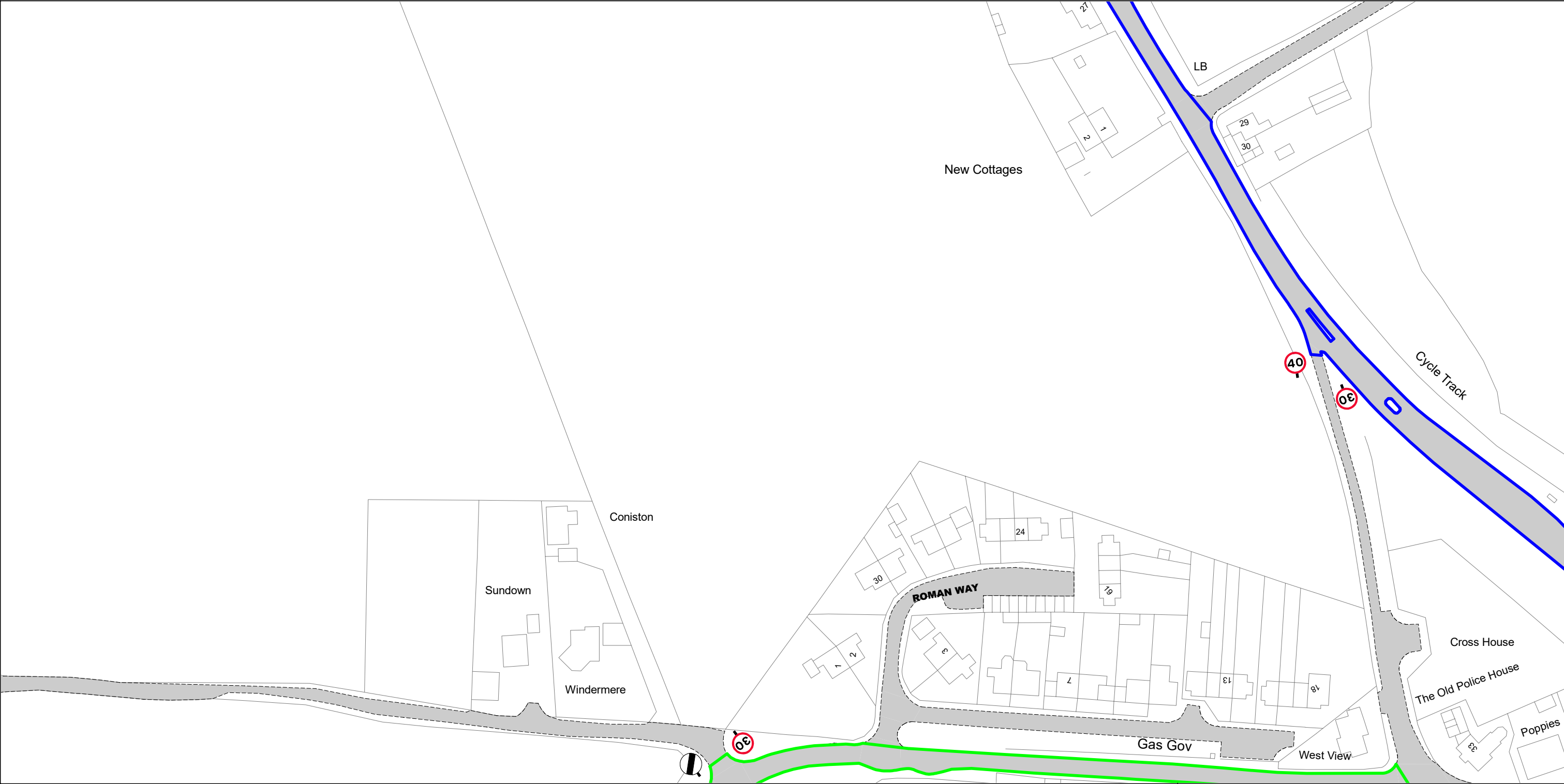
Road Name & Number	Extent
U73019	From its junction with the C1197 for a distance of approximately 939 metres in a westerly direction.

**DATED 2025**

THE COMMON SEAL of  
THE COUNTY OF HEREFORDSHIRE DISTRICT COUNCIL  
was hereunto affixed BY ORDER

Authorised signatory

Herefordshire Council (Speed Limit) (Consolidation) Order 2022



**SCALE** - 1 : 1250      at A3 size



NOTE: SEE SPEED LIMITS MAP SCHEDULE LEGEND FOR RESTRICTIONS DISPLAYED  
Roads on this Map Tile may be subject to maximum speed limits not imposed by this Order.

This map is reproduced from Ordnance Survey material with the permission of Ordnance Survey on behalf of the Controller of Her Majesty's Stationery Office © Crown Copyright. Unauthorised reproduction infringes Crown copyright and may lead to prosecution or civil proceedings.  
Herefordshire County Council  
Licence No: 100024168 2022



▲

ES53

◀

ET54

▶

EU53

▼

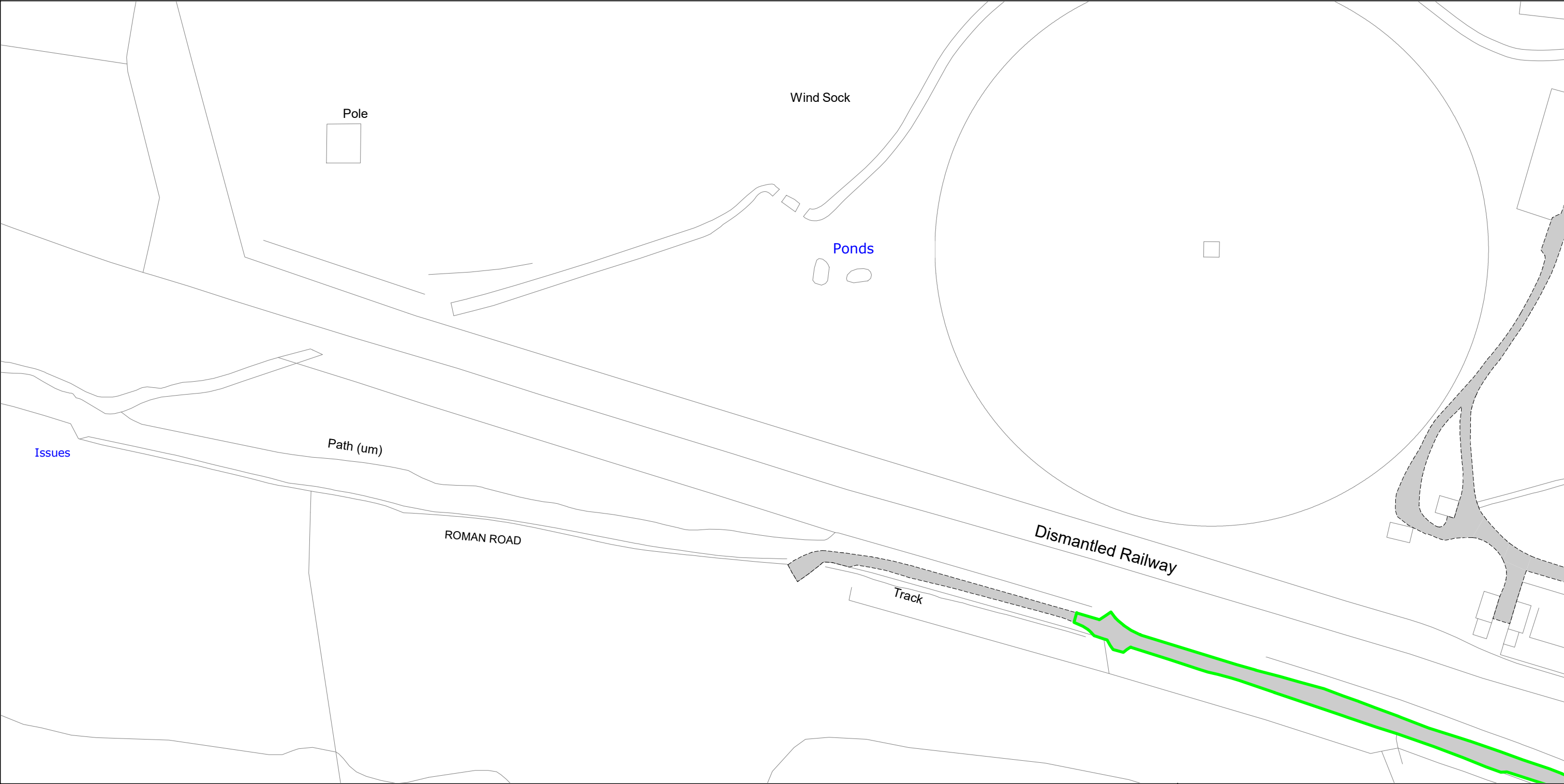
Status:    CONFIRMED

Map Tile Reference:    Tile Ref: ET53

Sheet Revision Number:    0

Sheet Active From:    17/02/2022

Herefordshire Council (Speed Limit) (Consolidation) Order 2022



**SCALE** - 1 : 1250      at A3 size



NOTE: SEE SPEED LIMITS MAP SCHEDULE LEGEND FOR RESTRICTIONS DISPLAYED  
Roads on this Map Tile may be subject to maximum speed limits not imposed by this Order.

This map is reproduced from Ordnance Survey material with the permission of Ordnance Survey on behalf of the Controller of Her Majesty's Stationery Office © Crown Copyright. Unauthorised reproduction infringes Crown copyright and may lead to prosecution or civil proceedings.  
Herefordshire County Council  
Licence No: 100024168 2025

 **Herefordshire Council**



**ES51**





**ET50**



**ET52**

**EU51**

Status:

Map Tile Reference:      Tile Ref: ET51

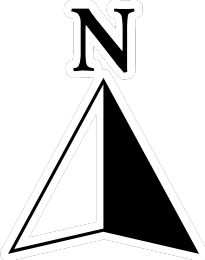
Sheet Revision Number:      DRAFT

Sheet Active From:

Herefordshire Council (Speed Limit) (Consolidation) Order 2022

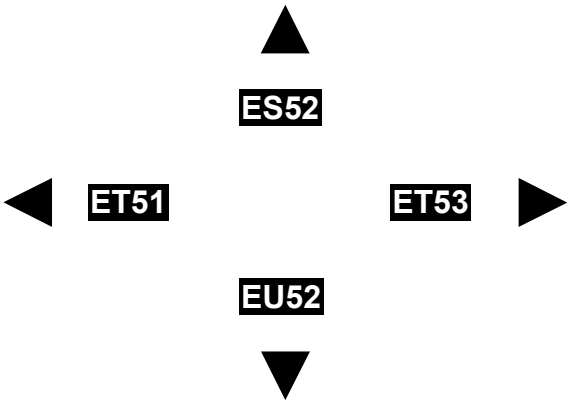


SCALE - 1 : 1250 at A3 size



NOTE: SEE SPEED LIMITS MAP SCHEDULE LEGEND FOR RESTRICTIONS DISPLAYED  
Roads on this Map Tile may be subject to maximum speed limits not imposed by this Order.

This map is reproduced from Ordnance Survey material with the permission of Ordnance Survey on behalf of the Controller of Her Majesty's Stationery Office © Crown Copyright. Unauthorised reproduction infringes Crown copyright and may lead to prosecution or civil proceedings.  
Herefordshire County Council  
Licence No: 100024168 2025



Status:

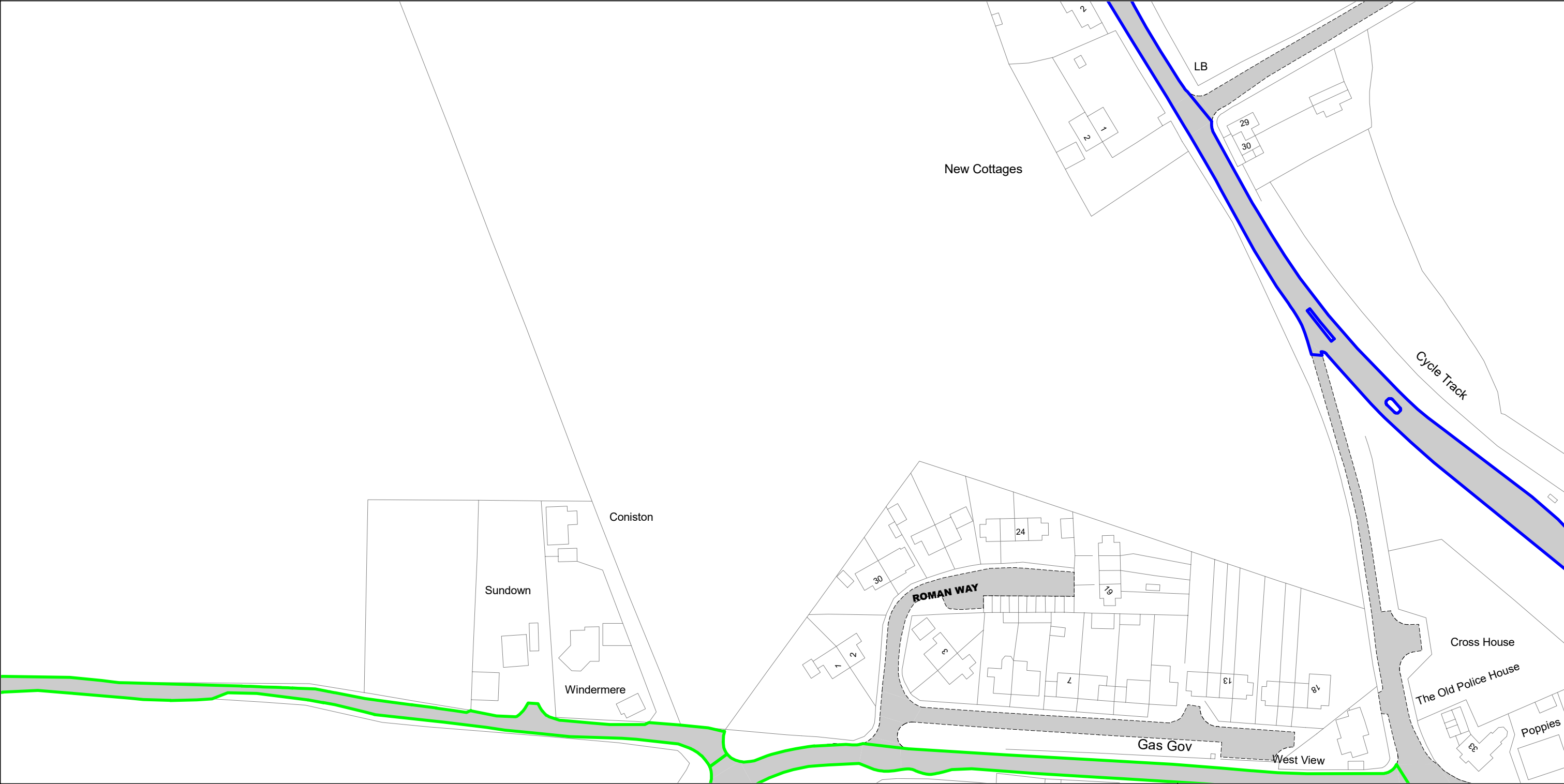
Map Tile Reference: Tile Ref: ET52

Sheet Revision Number: DRAFT

Sheet Active From:



Herefordshire Council (Speed Limit) (Consolidation) Order 2022



**SCALE** - 1 : 1250      at A3 size



NOTE: SEE SPEED LIMITS MAP SCHEDULE LEGEND FOR RESTRICTIONS DISPLAYED  
Roads on this Map Tile may be subject to maximum speed limits not imposed by this Order.

This map is reproduced from Ordnance Survey material with the permission of Ordnance Survey on behalf of the Controller of Her Majesty's Stationery Office © Crown Copyright. Unauthorised reproduction infringes Crown copyright and may lead to prosecution or civil proceedings.  
Herefordshire County Council  
Licence No: 100024168 2025

 **Herefordshire Council**

  
**ES53**

 **ET52**      **ET54** 

**EU53**  


Status:


Map Tile Reference:      Tile Ref: ET53

Sheet Revision Number:      DRAFT

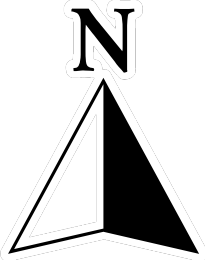
Sheet Active From:



Herefordshire Council (Speed Limit) (Consolidation) Order 2022

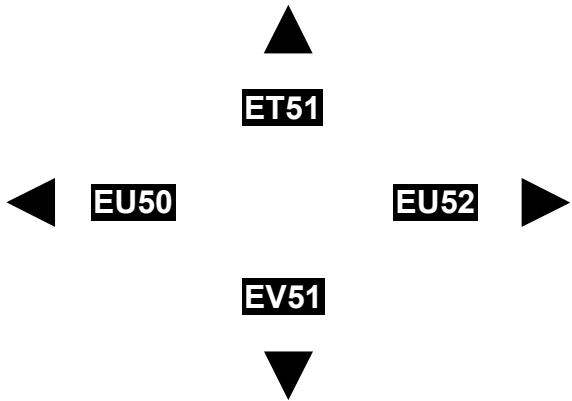


**SCALE** - 1 : 1250      at A3 size



NOTE: SEE SPEED LIMITS MAP SCHEDULE LEGEND FOR RESTRICTIONS DISPLAYED  
Roads on this Map Tile may be subject to maximum speed limits not imposed by this Order.

This map is reproduced from Ordnance Survey material with the permission of Ordnance Survey on behalf of the Controller of Her Majesty's Stationery Office © Crown Copyright. Unauthorised reproduction infringes Crown copyright and may lead to prosecution or civil proceedings.  
Herefordshire County Council  
Licence No: 100024168 2025



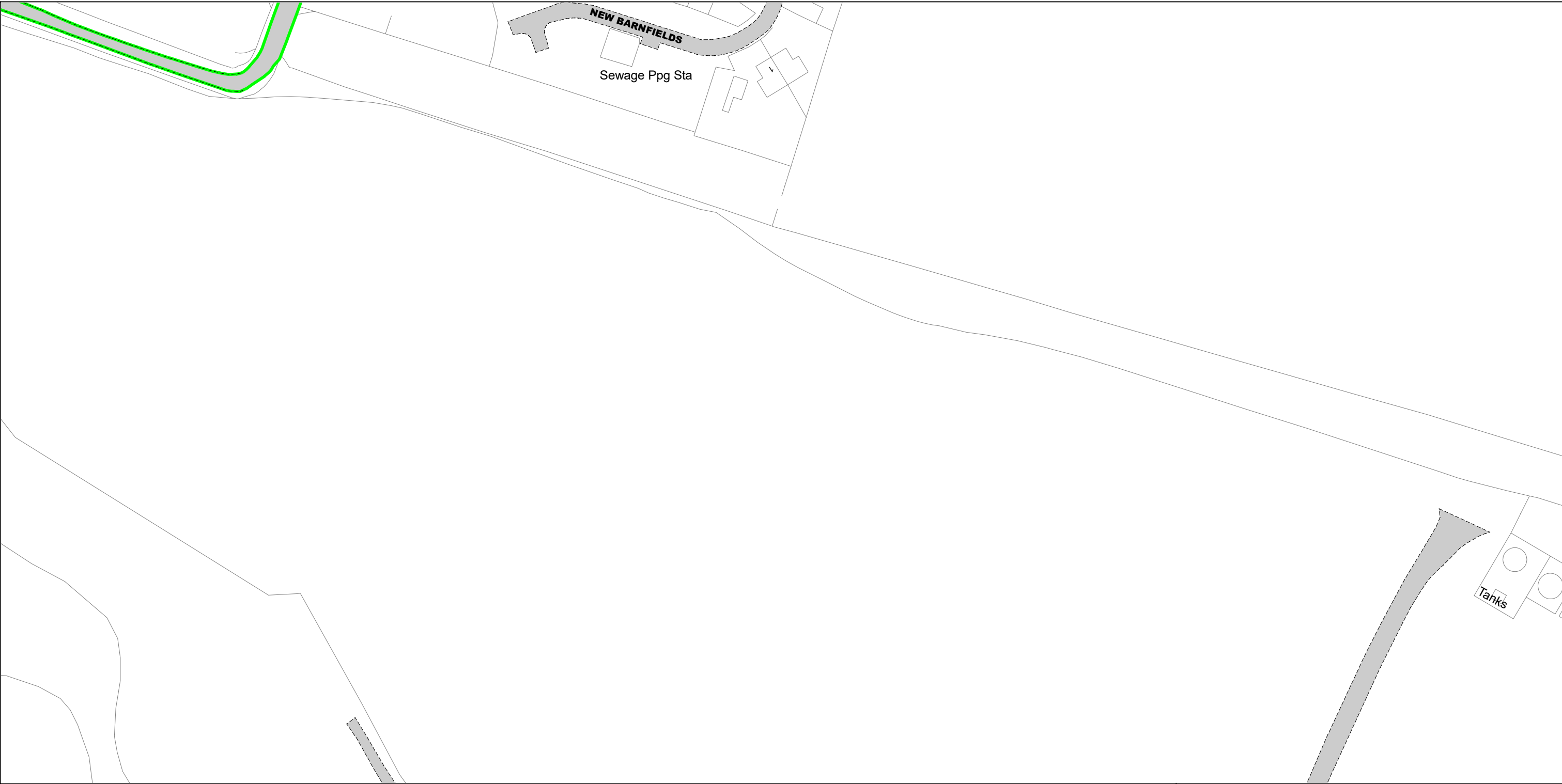
Status:

Map Tile Reference:      Tile Ref: EU51

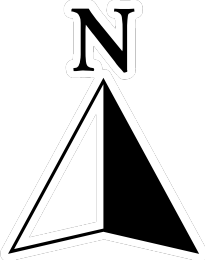
Sheet Revision Number:      DRAFT

Sheet Active From:

Herefordshire Council (Speed Limit) (Consolidation) Order 2022

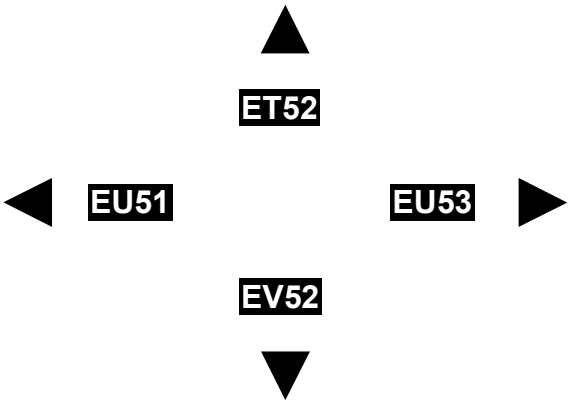


SCALE - 1 : 1250 at A3 size



NOTE: SEE SPEED LIMITS MAP SCHEDULE LEGEND FOR RESTRICTIONS DISPLAYED  
Roads on this Map Tile may be subject to maximum speed limits not imposed by this Order.

This map is reproduced from Ordnance Survey material with the permission of Ordnance Survey on behalf of the Controller of Her Majesty's Stationery Office © Crown Copyright. Unauthorised reproduction infringes Crown copyright and may lead to prosecution or civil proceedings.  
Herefordshire County Council  
Licence No: 100024168 2025



Status:

Map Tile Reference: Tile Ref: EU52

Sheet Revision Number: DRAFT

Sheet Active From:

**COUNTY OF HEREFORDSHIRE DISTRICT COUNCIL**

**STATEMENT OF REASONS FOR PROPOSING**

**HEREFORDSHIRE COUNCIL  
(SPEED LIMIT) (CONSOLIDATION) ORDER 2022  
(VARIATION) ORDER No.5 2025  
(U73019, STRETTON SUGWAS)  
(30MPH SPEED LIMIT)**

The implementation of the proposed 30mph speed limit under Section 84 of the Road Traffic Regulation Act 1984 and the Traffic Management Act 2004 (the 2004 Act) and of all other enabling powers, and after consultation with the Chief Officer of Police in accordance with Part III of Schedule 9 to the 1984 Act, is necessary for the following reasons:

- For avoiding danger to persons or other traffic using the road or any other road or preventing the likelihood of any such danger arising.
- To improve road safety, especially for residents living in the properties within New Barnfields.
- To improve safety for pedestrians walking along the carriageway, which has no pavement on either side, meaning that there is an inherent danger to pedestrians walking between New Barnfields and the rest of Stretton Sugwas Village.

The Council reserves the right to produce an amended or further statement in the context of any public enquiry or judicial proceedings to these proposals.

Ed Bradford  
Head of Highways and Traffic  
10<sup>th</sup> July 2025