

NOTICE OF INTENTION

HEREFORDSHIRE COUNCIL (GREAT WESTERN WAY) (NOTICE OF PROPOSED ROAD HUMPS)

Notice is hereby given that Herefordshire Council in exercise of its powers under Section 90A of the Highways Act 1980 (as amended) intends to place new flat-topped road humps in the locations described in Schedule 1 below:

SCHEDULE 1 – New flat-topped road hump to be installed

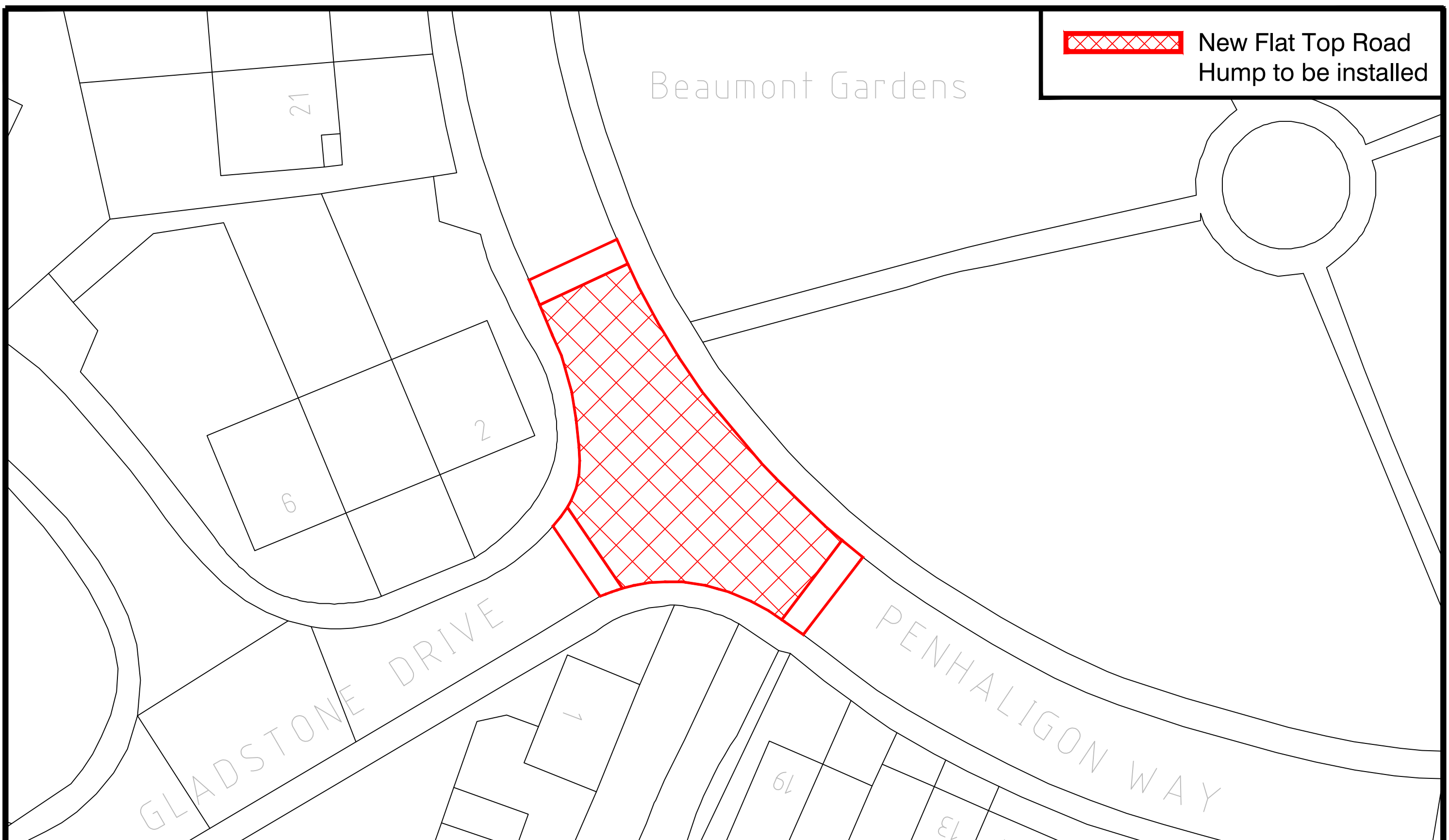
Location	Type	Max Height	Max Table Length	Max Table Width	Max Front/Rear Slope Gradient
Table [A] Penhaligon Way with its junction with Gladstone Drive	Flat Top Road Hump	90mm	27m (approx.)	14m (approx.)	1 in 16
Table [B] Aldi Access Road from Eign Street and Whitecross Road	Flat Top Road Hump	90mm	6m (approx.)	10.5m (approx.)	1 in 14

The road humps detailed above are proposed as part of the “Greening the City” improvements surrounding Great Western Way in Hereford.

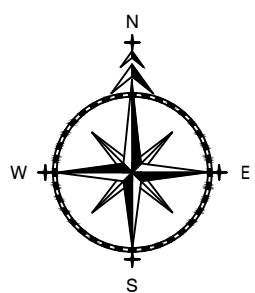
General enquiries relating to the proposal should be referred to the Traffic Management Team at ADL Traffic and Highways Engineering Ltd (Tel: 01454 332100). Objections to the proposal together with the grounds on which they are made must be sent in writing to the Traffic Management Team, ADL Traffic and Highways Engineering Ltd, ADL House, Oaklands Business Park, Armstrong Way, Yate, Bristol BS37 5NA, or by email to info@adltraffic.co.uk. The deadline for the receipt of objections is 12:00 noon on Friday 1st August 2025. Representations of support will also be received during this time.

Any representations received by the Council may be imparted to third parties. We will keep your data for up to 7 years. Your information may be shared with other Balfour Beatty teams within Herefordshire and Herefordshire Council in order to provide you with the service. Individuals have a number of rights under data protection law, including the right to request their information. You also have a right to make a complaint about our handling of your personal data to the Information Commissioner’s Office <https://ico.org.uk/>

Ed Bradford
Head of Highways and Traffic
10th July 2025



 New Flat Top Road
Hump to be installed



ADL House,
The Oaklands Business
Park
Yate, Bristol,
BS37 5NA

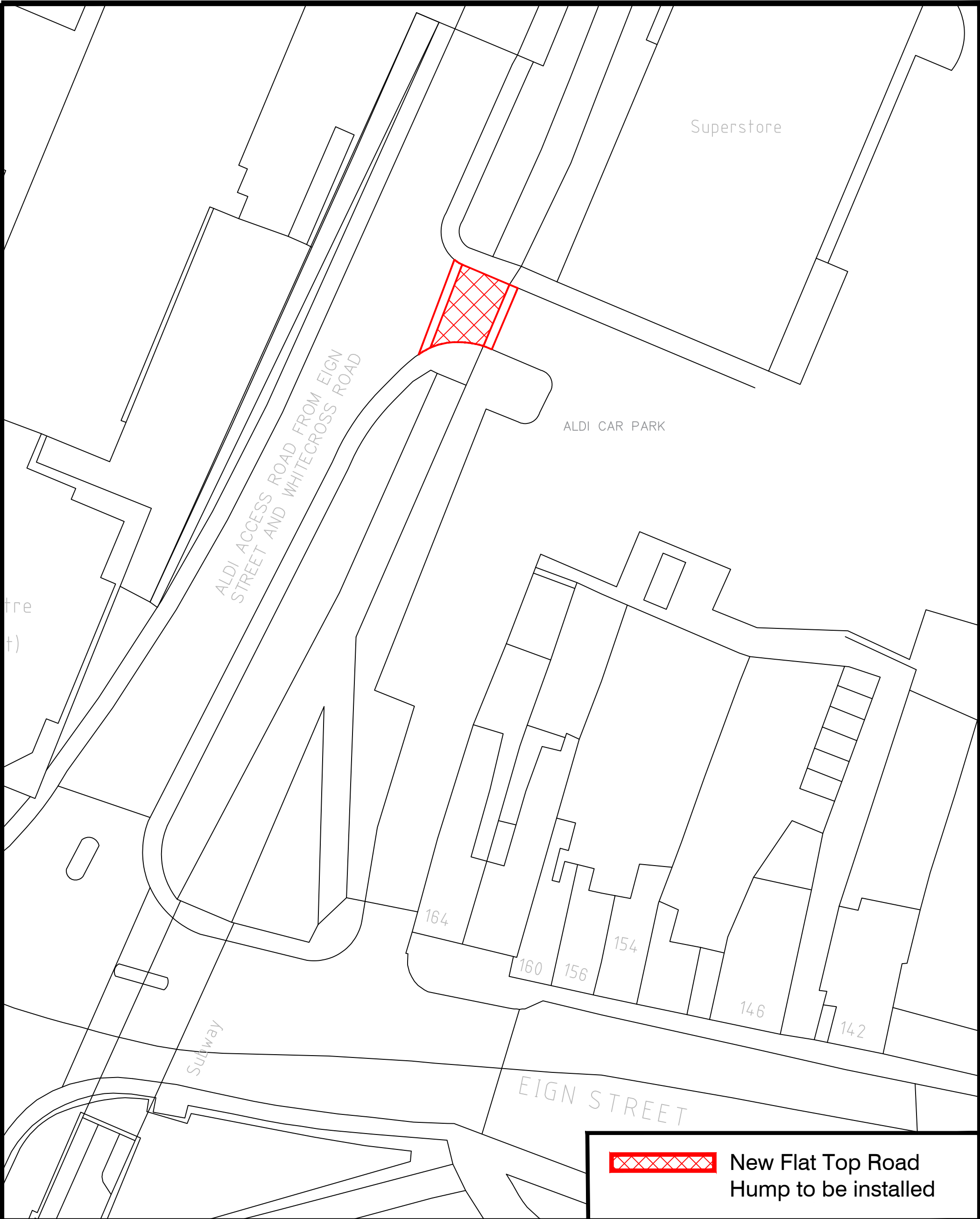
01454 332100
info@adltraffic.co.uk

NOTES
1. PRELIMINARY DESIGN PROVIDED FOR ILLUSTRATIVE PURPOSES ONLY. ALL DETAILS ARE SUBJECT TO INCLUDING CHECKING STATUTORY SERVICE APPARATUS.
2. DO NOT SCALE FROM THIS DRAWING.
3. BACKGROUND PLAN IS BASED UPON A DIGITAL OSBASE.
4. ALL DETAILS TO BE CONFIRMED ON SITE AND ON A TOPOGRAPHICAL SURVEY.
5. ALL TRACKS ASSUME GRADIENTS AND CAMBERS DO NOT EXCEED 1:60 AND 1:40 RESPECTIVELY OTHERWISE VEHICLE MANOEUVRABILITY MAY BE AFFECTED.
6. ALL LAND OWNERSHIP DETAILS, EXTENT OF ADOPTED HIGHWAY AND RIGHTS OF WAY TO BE CONFIRMED.
7. ASSUMES ALL LANDSCAPING CAN BE ALTERED AND NO TREES ARE SUBJECT TO TPO.
© Copyright ADL Traffic and Highways Engineering Ltd

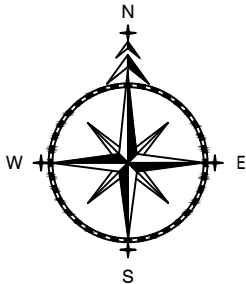
AMENDMENTS		
REF.	DATE	DESCRIPTION

ADL Job No. **3409-178**

Project Great Western Way Road Humps			
Title Gladstone Drive/ Penhaligon Way			
Date January 2025	Drawn LO		
Checked WC	Date 2.1.25	Approved TH	Date 2.1.25
Scale NTS @ A3	Drg No. 3409-178-001		Rev.



New Flat Top Road
Hump to be installed



ADL House,
The Oaklands Business
Park
Yate, Bristol,
BS37 5NA

01454 332100
info@adltraffic.co.uk

NOTES

1. PRELIMINARY DESIGN PROVIDED FOR ILLUSTRATIVE PURPOSES ONLY. ALL DETAILS ARE SUBJECT TO INCLUDING CHECKING STATUTORY SERVICE APPARATUS.
2. DO NOT SCALE FROM THIS DRAWING.
3. BACKGROUND PLAN IS BASED UPON A DIGITAL OSBASE.
4. ALL DETAILS TO BE CONFIRMED ON SITE AND ON A TOPOGRAPHICAL SURVEY.
5. ALL TRACKS ASSUME GRADIENTS AND CAMBERS DO NOT EXCEED 1:60 AND 1:40 RESPECTIVELY OTHERWISE VEHICLE MANOEUVRABILITY MAY BE AFFECTED.
6. ALL LAND OWNERSHIP DETAILS, EXTENT OF ADOPTED HIGHWAY AND RIGHTS OF WAY TO BE CONFIRMED.
7. ASSUMES ALL LANDSCAPING CAN BE ALTERED AND NO TREES ARE SUBJECT TO TPO.

© Copyright ADL Traffic and Highways Engineering Ltd

ADL Job No.

3409-178

Project
Great Western Way
Road Humps

Title
Aldi Car Park

Date
January 2025

Drawn
LO

Checked
WC

Date
2.1.25

Approved
TH

Date
2.1.25

Scale
NTS@A3

Drg No.
3409-178-002

Rev.

STATEMENT OF REASONS

Proposed Road Humps – Penhaligon Way, Gladstone Drive and Aldi Access Road, Hereford

Proposals

As part of the “Greening the City” initiative on Great Western Way, Hereford, it is proposed to introduce a new flat top road hump at the locations described in Schedule 1 below. The proposals are as follows:

SCHEDULE 1 - New flat-topped road hump to be installed.

Location	Type	Max Height	Max Table Length	Max Table Width	Max Front/Rear Slope Gradient
Table [A] Penhaligon Way at its junction with Gladstone Drive	Flat Top Road Hump	90mm	27m (approx.)	14m (approx.)	1 in 16
Table [B] Aldi Access Road from Eign Street and Whitecross Road	Flat Top Road Hump	90mm	6m (approx.)	10.5m (approx.)	1 in 14

Reasons

The proposals form part of the “Greening the City” initiative surrounding Great Western Way. There is a requirement to install a new flat top road hump on Penhaligon Way at its junction with Gladstone Drive, and on the Aldi Access Road from Eign Street and Whitecross Road.

Highways Act 1980

The proposal for new flat topped road humps is made under Section 90A of the Highways Act 1980.

Equality Act 2010

Thorough consideration was given to the equalities duty of the County Council under Section 149 of the Equality Act 2010.

Statutory Consultation

Statutory Consultees, including The Police, Emergency Services, Freight Transport Association, Road Haulage Association and the local County Councillor will also be able to make comments during this consultation.