

PUBLIC PATH DIVERSION ORDER

HIGHWAYS ACT 1980, SECTION 119

**HEREFORDSHIRE COUNCIL
FOOTPATH SL2 (PART) STOKE LACY
PUBLIC PATH DIVERSION ORDER 2025**

This Order is made by the County of Herefordshire District Council (known as "Herefordshire Council") under section 119 of the Highways Act 1980 because it appears to Herefordshire Council that in the interests of the public, owner, lessee and occupier of the land crossed by the footpath described in Part 1 of the Schedule to this Order it is expedient that the line of the path should be diverted.

Herefordshire Council will defray any compensation which becomes payable in consequence of the coming into force of this Order and to pay any expenses which are incurred in bringing the new site of the footpath into a fit condition for use by the public.

BY THIS ORDER:

1. The public right of way over the land situated at Church House Farm in the parish of Stoke Lacy and shown by a bold continuous line on the plan contained in this Order and described in Part 1 of the Schedule to this Order shall be stopped up on the date that Herefordshire Council certifies that works have been carried out to bring the site of the new footpath described in Part 2 of the Schedule to this Order into a fit condition for use by the public.
2. There shall be on the date of confirmation of this Order a public footpath over the land situated at Church House Farm in the parish of Stoke Lacy described in Part 2 of the Schedule to this Order and shown by a bold broken line on the said plan.
3. Where immediately before the date on which the said footpath is diverted there is apparatus under, in, on, over, along or across it belonging to statutory undertakers for the purpose of their undertakings, the undertakers shall continue to have the same rights in respect of the apparatus as they then had.
4. The rights conferred on the public under this Order shall be subject to the limitations and conditions set out in Part 3 of the Schedule to this Order.

6th June

Dated 2025

THE COMMON SEAL of the County of)
Herefordshire District Council was affixed)
BY ORDER)



A handwritten signature in black ink, appearing to read 'B. Smith'.

Authorised Officer

Beverley Smith

Senior Paralegal - Practice Management

15278

SCHEDULE

PART 1

Description of Site of Existing Path or Way

The existing route of footpath SL2 commences at OS Grid Reference SO 6152 5006 (point A on the order plan) and proceeds in a generally southerly direction for approximately 58 metres to OS Grid Reference SO 6154 5000 (point B on the order plan). It turns in a generally east north-easterly direction and, crossing the River Lodon, continues for approximately 49 metres to OS Grid Reference SO 6158 5002 (point C on the order plan).

The total length of the existing said footpath is approximately 107 metres.

PART 2

Description of Site of New Path or Way

The proposed new route of footpath SL2 being 2 metres in width commences at OS Grid Reference SO 6152 5006 (point A on the order plan) and proceeds over a concrete farm bridge across the River Lodon in a generally east north-easterly direction then in a generally east south-easterly direction for approximately 48 metres to a footbridge at OS Grid Reference SO 6157 5005 (point D on the order plan). It continues in an easterly then southerly direction for approximately 33 metres to OS Grid Reference SO 6158 5002 (point C on the order plan).

The total length of the said proposed new footpath is approximately 81 metres.

PART 3

Limitations and Conditions



Position on Path to which Limitations and Conditions apply	Limitations and Conditions
---	-----------------------------------

None

None



361500 361600

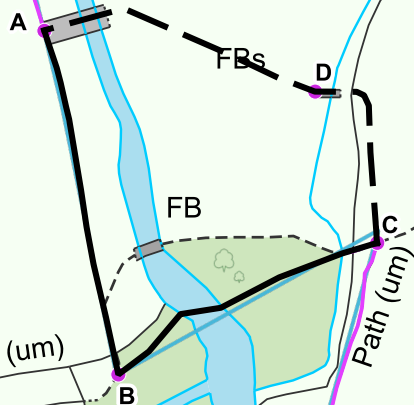
 Proposed Diversion A - D - C
 Proposed Extinguishment A - B - C

Ruin







15278

H. Smith



250000

Public Rights of Way

-  Footpath
-  Bridleway
-  Byway Open to all Traffic
-  Restricted Byway

0 25 50 75 100 m

Highways Act 1980, Section 119
Herefordshire Council
Public Footpath SL2 (Part) Stoke Lacy
Public Path Diversion Order 2025

Drawing No: D562
 Scale at A4: 1:1,250
 Date: 03/04/2025

Herefordshire Council
 Plough Lane
 Hereford
 HR4 0LE



IMPORTANT WARNING: Information regarding the location of apparatus is given for your assistance and is intended for guidance only. No guarantee is given of its accuracy. Reproduced from Ordnance Survey mapping with the permission of the Controller of Her Majesty's Stationery Office. © Crown Copyright and database rights 2025 Ordnance Survey 100024168. Unauthorised reproduction infringes Crown copyright and may lead to prosecution or civil proceedings.