



 point of closure

- Public Rights of Way**
-  Footpath
 -  Bridleway
 -  Byway Open to all Traffic
 -  Restricted Byway

Temporary Closure Public Footpath VO18

Drawing No:
Scale: 1:6,000
Date: 22/05/2025

Herefordshire Council
Plough Lane
Hereford
HR4 0LET



IMPORTANT WARNING: Information regarding the location of apparatus is given for your assistance and is intended for guidance only. No guarantee is given of its accuracy. Reproduced from Ordnance Survey mapping with the permission of the Controller of Her Majesty's Stationery Office. ©Crown Copyright and database rights 2024 Ordnance Survey AC0000850532. Unauthorised reproduction infringes Crown copyright and may lead to prosecution or civil proceedings.