

PUBLIC PATH DIVERSION ORDER

HIGHWAYS ACT 1980, SECTION 119

**HEREFORDSHIRE COUNCIL
FOOTPATH CW3 (PART) COLWALL
PUBLIC PATH DIVERSION ORDER 2024**

This Order is made by the County of Herefordshire District Council (known as "Herefordshire Council") under section 119 of the Highways Act 1980 because it appears to Herefordshire Council that in the interests of the owner, lessee and occupier of the land crossed by the footpath described in Part 1 of the Schedule to this Order it is expedient that the line of the path should be diverted.

Louise Hawes, the said owner, has agreed to defray any compensation which becomes payable in consequence of the coming into force of this Order and to pay any expenses which are incurred in bringing the new site of the footpath into a fit condition for use by the public.

BY THIS ORDER:

1. The public right of way over the land situated at Hope Court in the parish of Colwall and shown by a bold continuous line on the plan contained in this Order and described in Part 1 of the Schedule to this Order shall be stopped up on the date of confirmation of this Order.
2. There shall be on the date of confirmation of this Order a public footpath over the land situated at Hope Court in the parish of Colwall described in Part 2 of the Schedule to this Order and shown by a bold broken line on the said plan.
3. Where immediately before the date on which the said footpath is diverted there is apparatus under, in, on, over, along or across it belonging to statutory undertakers for the purpose of their undertakings, the undertakers shall continue to have the same rights in respect of the apparatus as they then had.
4. The rights conferred on the public under this Order shall be subject to the limitations and conditions set out in Part 3 of the Schedule to this Order.

Dated 23rd January

2024

THE COMMON SEAL of the County of)
Herefordshire District Council was affixed)
BY ORDER)



Authorised Officer

Practice Management Officer



13665

It is hereby confirmed/certified that the Provisions
of Articles 1 & 2 of this Order has been Satisfied

Authorised Officer:



Date: 15 Dec 2024

SCHEDULE

PART 1

Description of Site of Existing Path or Way

The existing route of footpath CW3 commences at a pedestrian gate at OS Grid Reference SO 7535 4371 (point A on the order plan) and follows a generally east-south-easterly direction for approximately 73 metres to the County road C1162 at OS Grid Reference SO 7542 4369 (point B on the order plan).

The total length of the existing said footpath is approximately 73 metres.

PART 2

Description of Site of New Path or Way


The proposed new route of footpath CW3 being 2 metres in width commences at a pedestrian gate at OS Grid Reference SO 7535 4371 (point A on the order plan) and follows a southerly direction for 6 metres to a pedestrian gate at OS Grid Reference SO 7535 4371 (point C on the order plan). It continues in a generally east-south-easterly direction for approximately 66 metres to a pedestrian gate at OS Grid reference SO 7541 4368 (point D on the order plan), then in an easterly direction for approximately 7 metres to the County road C1162 at OS Grid Reference SO 7542 4368 (point E on the order plan).

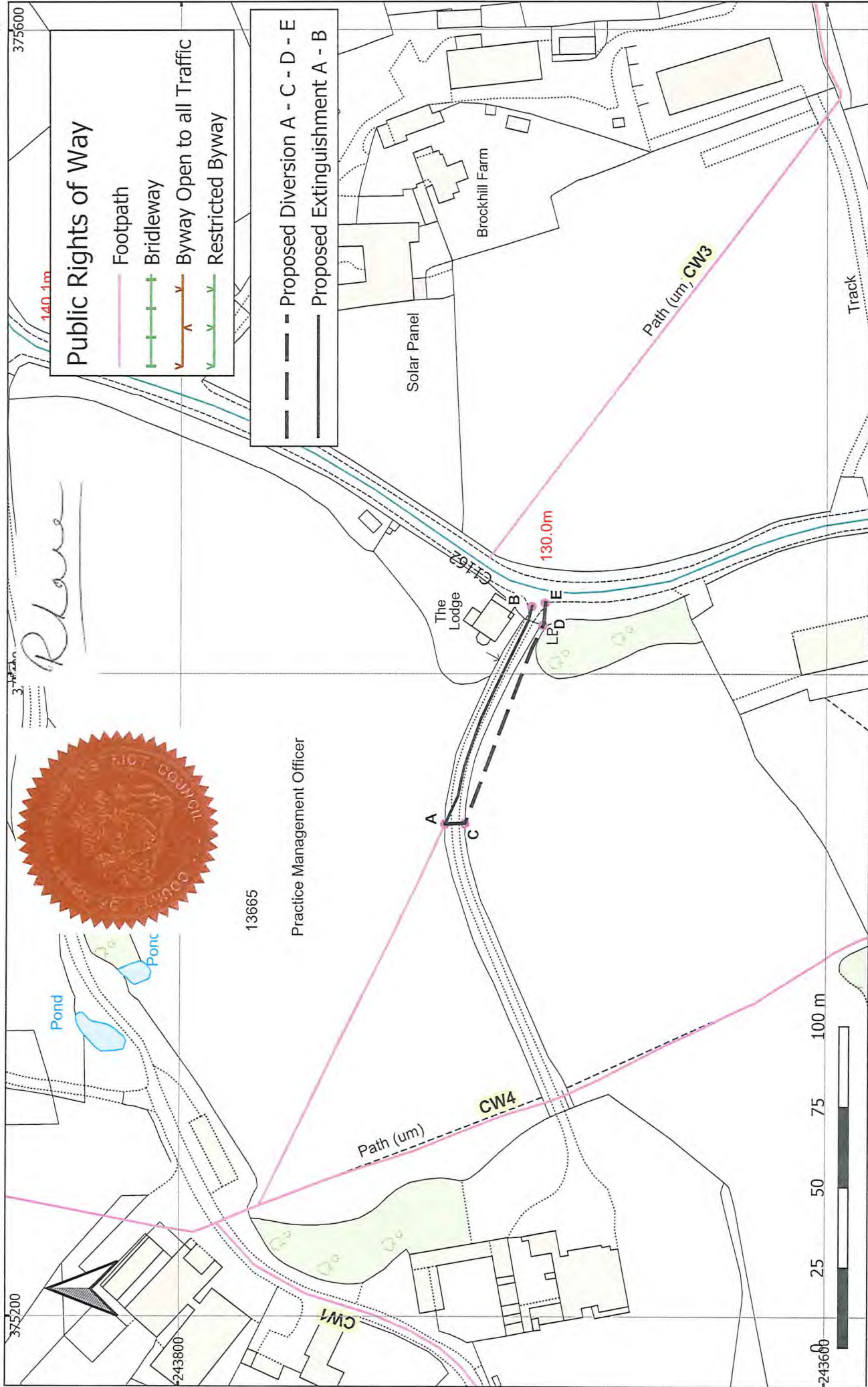
The total length of the said proposed new footpath is approximately 79 metres.


PART 3

Limitations and Conditions

Position on Path to which Limitations and Conditions apply	Limitations and Conditions
OS Grid Reference SO 7535 4371 (point A on the order plan)	Pedestrian gate to Herefordshire Standard
OS Grid Reference SO 7535 4371 (point C on the order plan)	Pedestrian gate to Herefordshire Standard
OS Grid Reference SO 7541 4368 (point D on the order plan)	Pedestrian gate to Herefordshire Standard





 Herefordshire Council	
Herefordshire Council Plough Lane Hereford HR4 0LE	Drawing No: D543 Scale: 1:1,500 Date: 15/01/2024
HIGHWAYS ACT 1980, SECTION 119 HEREFORDSHIRE COUNCIL PUBLIC FOOTPATH CW3 (PART) COLWALL PUBLIC PATH DIVERSION ORDER 2024	
<small>IMPORTANT WARNING: Information regarding the location of apparatus is given for your assistance and is intended for guidance only. No guarantee is given of its accuracy. Reproduced from Ordnance Survey mapping with the permission of the Controller of Her Majesty's Stationery Office. © Crown Copyright and database rights 2024. Ordnance Survey 100054188. Unauthorised reproduction infringes Crown copyright and may lead to prosecution or civil proceedings.</small>	