

## PUBLIC PATH DIVERSION ORDER

### HIGHWAYS ACT 1980, SECTION 119

#### HEREFORDSHIRE COUNCIL FOOTPATH MM6A MUCH MARCLE PUBLIC PATH DIVERSION ORDER 2023

This Order is made by the County of Herefordshire District Council (known as "Herefordshire Council") under section 119 of the Highways Act 1980 because it appears to Herefordshire Council that in the interests of the owner and occupier of the land crossed by the footpath described in Part 1 of the Schedule to this Order it is expedient that the line of the path should be diverted.

Michael Barber-Starkey, the said owner, has agreed to defray any compensation which becomes payable in consequence of the coming into force of this Order and to pay any expenses which are incurred in bringing the new site of the footpath into a fit condition for use by the public.


#### BY THIS ORDER:

1. The public right of way over the land situated at Walwyn Court in the parish of Much Marcle and shown by a bold continuous line on the plan contained in this Order and described in Part 1 of the Schedule to this Order shall be stopped up on the date of confirmation of this Order.
2. There shall be on the date of confirmation of this Order a public footpath over the land situated at Walwyn Court in the parish of Much Marcle described in Part 2 of the Schedule to this Order and shown by a bold broken line on the said plan.
3. Where immediately before the date on which the said footpath is diverted there is apparatus under, in, on, over, along or across it belonging to statutory undertakers for the purpose of their undertakings, the undertakers shall continue to have the same rights in respect of the apparatus as they then had.
4. The rights conferred on the public under this Order shall be subject to the limitations and conditions set out in Part 3 of the Schedule to this Order.

Dated 29th November

2023

THE COMMON SEAL of the County of )  
Herefordshire District Council was affixed )  
BY ORDER )



Authorised Officer


Practice Management Officer



13518

It is hereby confirmed/~~certified~~ that the Provisions  
of Article 122 of this Order has been Satisfied

Authorised Officer:



Date: 27 FEBRUARY 2024

## SCHEDULE

### PART 1

#### Description of Site of Existing Path or Way

The existing route of footpath MM6A commences at County road B4024 at OS Grid Reference SO 6571 3321 (point A on the Order Plan) and proceeds in a generally east north-easterly direction along the driveway of Walwyn Court for approximately 15 metres to a gate at OS Grid Reference SO 6572 3321 then for approximately 172 metres to a pedestrian gate at OS Grid Reference SO 6588 3327 (point B on the Order Plan). It continues for a further approximately 137 metres to its junction with footpath MM5 at OS Grid Reference SO 6599 3335 (point C on the Order Plan).

The total length of the existing said footpath is approximately 324 metres.

### PART 2

#### Description of Site of New Path or Way

The proposed new route of footpath MM6A being 2 metres in width commences at County road B4024 at OS Grid Reference SO 6567 3325 (point D on the Order Plan) and proceeds in an east north-easterly direction for approximately 11 metres to a kissing gate at OS Grid Reference SO 6568 3326, then for approximately 184 metres to a kissing gate at OS Grid Reference SO 6584 3334 (point E on the Order Plan). It continues for a further approximately 124 metres passing through a pedestrian gate at OS Grid Reference SO 6595 3339 and then to its junction with footpath MM5 at OS Grid Reference SO 6596 3339 (point E on the Order Plan).

The total length of the said proposed new footpath is approximately 319 metres.

### PART 3

#### Limitations and Conditions

##### Position on Path to which Limitations and Conditions apply

##### Limitations and Conditions

OS Grid Reference SO 6568 3326 (11 metres east north-east of point D on the Order Plan)

Kissing gate to Herefordshire standard

OS Grid Reference SO 6584 3334 (point E on the Order Plan)

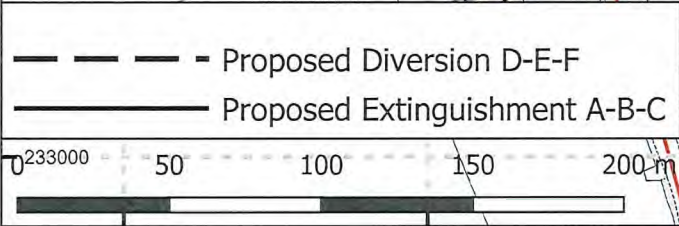
Kissing gate to Herefordshire standard

OS Grid Reference SO 6595 3339 (2 metres west south-west of point F on the Order Plan)

Pedestrian gate to Herefordshire standard

It is hereby confirmed that the Provisions of this Order have been satisfied	
Authorised Officer:	
Date:	





IMPORTANT WARNING: Information regarding the location of apparatus is given for your assistance and is intended for guidance only. No guarantee is given of its accuracy. Reproduced from Ordnance Survey mapping with the permission of the Controller of Her Majesty's Stationery Office. ©Crown Copyright and database rights 2023 Ordnance Survey 100024168. Unauthorised reproduction infringes Crown copyright and may lead to prosecution or civil proceedings.

