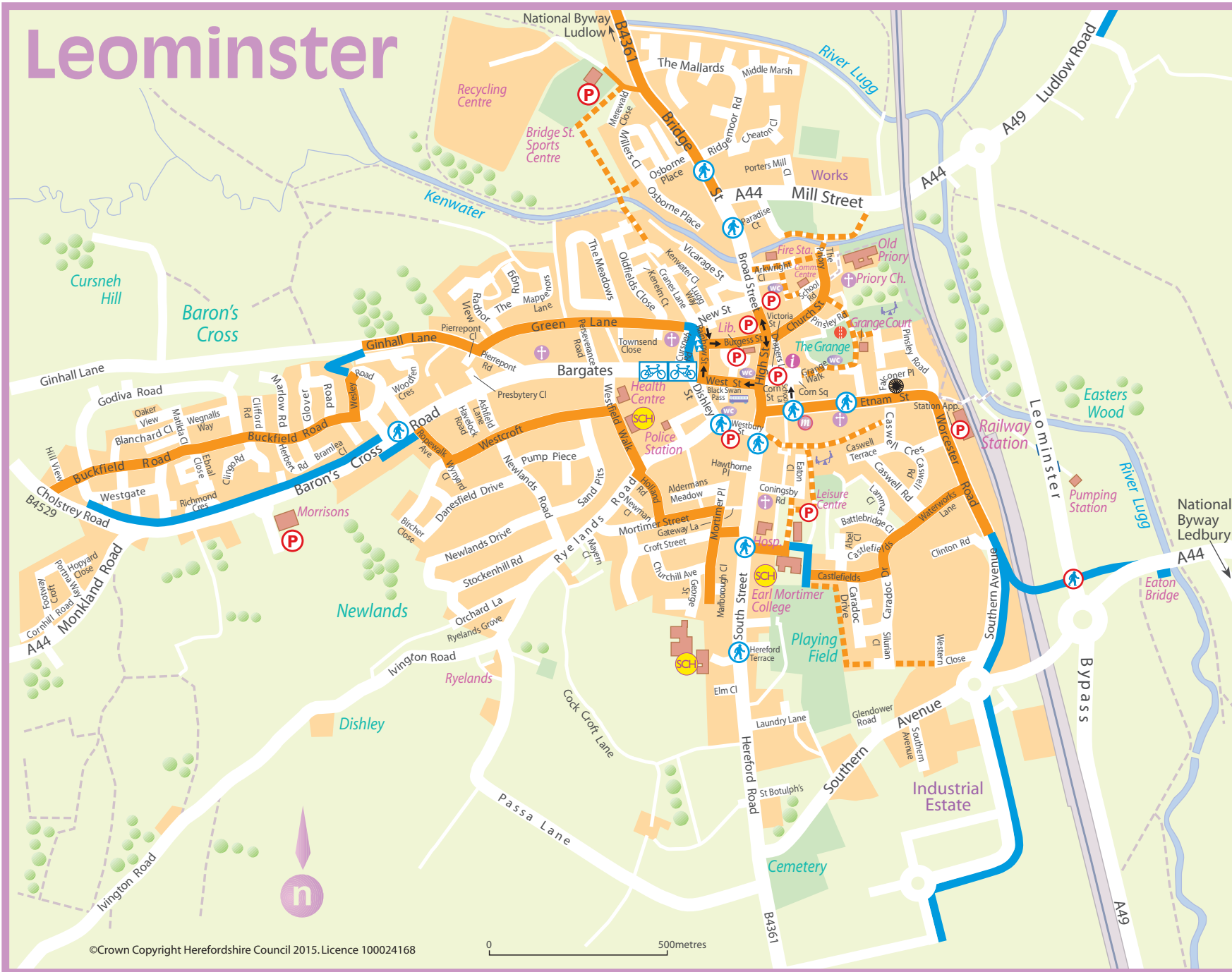




Leominster




©Crown Copyright Herefordshire Council 2015. Licence 100024168

0 500metres

 Traffic-free, and a mixture of special cycle tracks, river paths and other routes through parks.

 Suggested routes on quiet suburban roads or the safest way through the town centre. Intended to be the best available route at all times, but some will be busier than others.

 Indicates linking routes where cyclists are legally required to dismount and behave like pedestrians.

 Cycle contraflow lane

Welcome to Leominster

Whether you live or work in the town, or if you are visiting to shop, this guide is designed to help you find your way around.











Use this map to plan ahead. It may be quicker and easier to walk or cycle than to drive. If you walk or cycle around, you will also have the chance to see and absorb more of the features and character of this historic market town, while getting yourself fitter into the bargain.

When walking or cycling don't head straight for the main roads – cycle paths and suggested quieter routes may offer a quicker and more pleasant solution.

If you need to drive, please take care. Slow down and take account of the needs of pedestrians and cyclists. If you are in a long queue of traffic please don't leave your engine running. Restarting the engine uses less energy than ten seconds of idling, so you can save yourself some money and give the town a break at the same time.

Consider car sharing – register at www.twoshare.co.uk Remember, fewer cars means fewer queues.

Key

-  One Way section
-  Pedestrian Crossing
-  Pedestrian & Cycle Crossing
-  Cycle Parking
-  Advanced Stop Line for cyclists
-  Buses
-  Public Toilet
-  Museum
-  Bike Shop
-  Tourist Information