




 route closed
 alternative route

Public Rights of Way

-  Footpath
-  Bridleway
-  Byway Open to all Traffic
-  Restricted Byway

Temporary Closure Public Footpath BPF34

Drawing No:
 Scale: 1:2,500
 Date: 28/03/2023

Herefordshire Council
 Plough Lane
 Hereford
 HR4 0LET



IMPORTANT WARNING: Information regarding the location of apparatus is given for your assistance and is intended for guidance only. No guarantee is given of its accuracy. Reproduced from Ordnance Survey mapping with the permission of the Controller of Her Majesty's Stationery Office. ©Crown Copyright and database rights 2023 Ordnance Survey 100024168. Unauthorised reproduction infringes Crown copyright and may lead to prosecution or civil proceedings.