

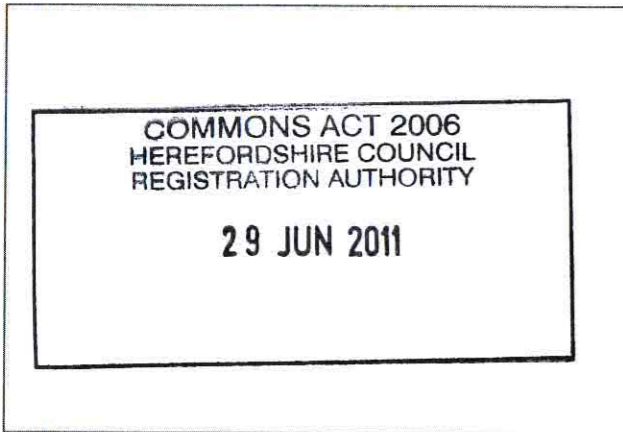
Form CA10

Commons Act 2006: section 19

Application to correct the register

This section is for office use only

Official stamp



Application number

2011/CL/003

Applicants are advised to read the 'Part 1 of the Commons Act 2006 (changes to the commons registers): Guidance to applicants in the pilot implementation areas' and to note the following:

- All applicants should complete parts 1–8.
- Any person can apply under section 19.
- An application submitted for a purpose described in Section 19(2) (a) is free, but applications under 19(2)(b), (c), (d) and (e) must be accompanied by a fee. Ask the registration authority for details of the fee.

Note	Part
Note 1 Insert name of commons registration authority.	1. Commons Registration Authority To the: Tick one of the following boxes to confirm that you have: enclosed the appropriate fee for this application: <input type="checkbox"/> or applied for a purpose in section 19(2)(a), so no fee is enclosed: <input checked="" type="checkbox"/>

<p>Note 2</p> <p>If there is more than one applicant, list all names. Use a separate sheet if necessary. State the full title of the organisation if the applicant is a body corporate or unincorporate. If you supply an email address in the box provided, you may receive communications from the registration authority or other persons (e.g. objectors) via email. If part 3 is not completed all correspondence and notices will be sent to the first named applicant.</p>	<p>2. Name and address of the applicant</p> <p>Name: Herefordshire Council</p> <p>Full postal address: Franklin House, 4 Commercial Road, Hereford HR1 2BB PO BOX 4, PLOUGH LANE, HEREFORD HR4 0XH</p> <p>Telephone number (incl. national dialling code): 01432 261991</p> <p>Fax number (incl. national dialling code):</p> <p>E-mail address: georget@herefordshire.gov.uk</p>
<p>Note 3</p> <p>This part should be completed if a representative, e.g. a solicitor, is instructed for the purposes of the application. If so all correspondence and notices will be sent to the person or firm named here. If you supply an email address in the box provided, you may receive communications from the registration authority or other persons (e.g. objectors) via email.</p>	<p>3. Name and address of representative, if any</p> <p style="text-align: center;">NONE</p> <p>Name:</p> <p>Firm:</p> <p>Full postal address:</p> <p>Telephone number (incl. national dialling code):</p> <p>Fax number (incl. national dialling code):</p> <p>E-mail address:</p>
<p>Note 4</p> <p>For further details of the requirements of an application refer to Schedule 4, paragraph 11 to the Commons Registration (England) Regulations 2008.</p>	<p>4. Basis of application for registration and qualifying criteria</p> <p>Specify the register unit number to which this application relates: OL43</p> <p>Specify the rights number to which this application relates (if relevant):</p> <p>Tick one of the following boxes to indicate the purpose (described in section 19(2)) of your application. Are you applying to:</p> <p>Correct a mistake made by the commons registration authority: <input checked="" type="checkbox"/></p> <p>Correct any other eligible mistake: <input type="checkbox"/></p> <p>Remove a duplicate entry from the register: <input type="checkbox"/></p> <p>Update the details of any name or address referred to in an entry: <input type="checkbox"/></p> <p>Accretion or diluvion: <input type="checkbox"/></p>
<p>Note 5</p> <p>Explain why the register should be amended and how you think it should be amended.</p>	<p>5. Describe the purpose for applying to correct the register and the amendment sought</p> <p>The 2nd edition is incorrect in that it includes a house and garden. O.S. 905 on the revised 1904 plan, which was never part of the common is not included in the 1st edition and would only appear to be included in the second due to a colouring error by the clerk due to very poor quality of the plan.</p>
<p>Note 6</p> <p>List all supporting consents, documents and maps accompanying</p>	<p>6. Supporting documentation</p> <p>1. Copy of the Land section in words</p>

<p>the application, including evidence of the mistake in the register. There is no need to submit copies of documents issued by the registration authority or to which it was a party but they should still be listed. Use a separate sheet if necessary.</p>	<ol style="list-style-type: none"> 2. Copy of the 1st edition plan 3. Copy of the 2nd edition plan 4. Copy of the revised 1904 OS map showing the enclosure OS 905 and the part that was excluded
<p>Note 7</p> <p>List any other matters which should be brought to the attention of the registration authority (in particular if a person interested in the land is expected to challenge the application for registration). Full details should be given here or on a separate sheet if necessary.</p>	<p>7. Any other information relating to the application</p> <p>The matter came to light due to a suspected encroachment.</p>
<p>Note 8</p> <p>The application must be signed by each individual applicant, or by the authorised officer of an applicant which is a body corporate or unincorporate.</p>	<p>8. Signature</p> <p>Date: 10 July 2011</p> <p>Signature(s): <i>E.G. Thompson</i></p>

REMINDER TO APPLICANT

You are responsible for telling the truth in presenting the application and accompanying evidence.

You may commit a criminal offence if you deliberately provide misleading or untrue evidence and if you do so you may be prosecuted.

You are advised to keep a copy of the application and all associated documentation.

Data Protection Act 1998

The application and any representations made cannot be treated as confidential. To determine the application it will be necessary for the commons registration authority to disclose information received from you to others, which may include other local authorities, Government Departments, public bodies, other organisations and members of the public.

A copy of this form and any accompanying documents may be disclosed upon receipt of a request for information under the Environmental Information Regulations 2004 and the Freedom of Information Act 2000.

Register of COMMON LAND

COMMONS REGISTRATION ACT 1965
HEREFORDSHIRE COUNTY COUNCIL
REGISTRATION AUTHORITY
- 7 MAY 1968

Register unit No.
Edition No.

CL 143
1st

See Overleaf
for Notes

COMPLETED.

LAND SECTION—Sheet No. CL 143 (1)

COMMONS ACT 2006
HEREFORDSHIRE COUNCIL
REGISTRATION AUTHORITY

- 4 JUL 2011

No. and date of entry	Description of the land, reference to the register map, registration particulars, etc.
1/May 7th, 1968. (See Entry No. 2 below)	The area of land known as Yatton Hill, extending to 93 acres or thereabouts, in the Parish of Aymestrey, Herefordshire, and being numbered 904 and part 1142 on the Ordnance Survey Map (2nd Edition 1903/4) to scale 1/2500 of that Parish, as marked with a green verge line inside the boundary on sheet 152 of the register map, and distinguished by the number of this register unit. Registered pursuant to application no. 598 made March 30th, 1968 by Aymestrey Parish Council by their Chairman for the time being, Sydney Thomas Jones of Lugg View, Aymestrey, Nr. Leominster, Herefordshire. (Registration Provisional)
2 16th Mar/71	The Registration at Entry No. 1 above, being undisputed, became final on 1st October, 1970.
3 11th November, 1971 (See Entry No. 4 below).	Registration Amendment. Part of the land hitherto excluded from this Register Unit which comprised part of O.S. No. 1142 was added to this Register pursuant to application made by Captain T.R. Dunne, Estate Office, Leinthall Earles, Leominster, on 22nd July, 1971, consequent on Objection No. 103 made on 1st September, 1970, by Captain T.R. Dunne, Estate Office, Leinthall Earles, Leominster, in respect of the area hitherto excluded from this Register Unit, as agreed between all parties concerned in this Registration, and Objection No. 103.
4. 9th August, 1972.	The Registration at Entry No.3 above, being undisputed, became final on the 1st August, 1972.

Provisional Map of
(Common Land) (Village Green)
(Sheet No. 152) (1st Edition)
Edition of 1968 (Sheet)

SHEET 152

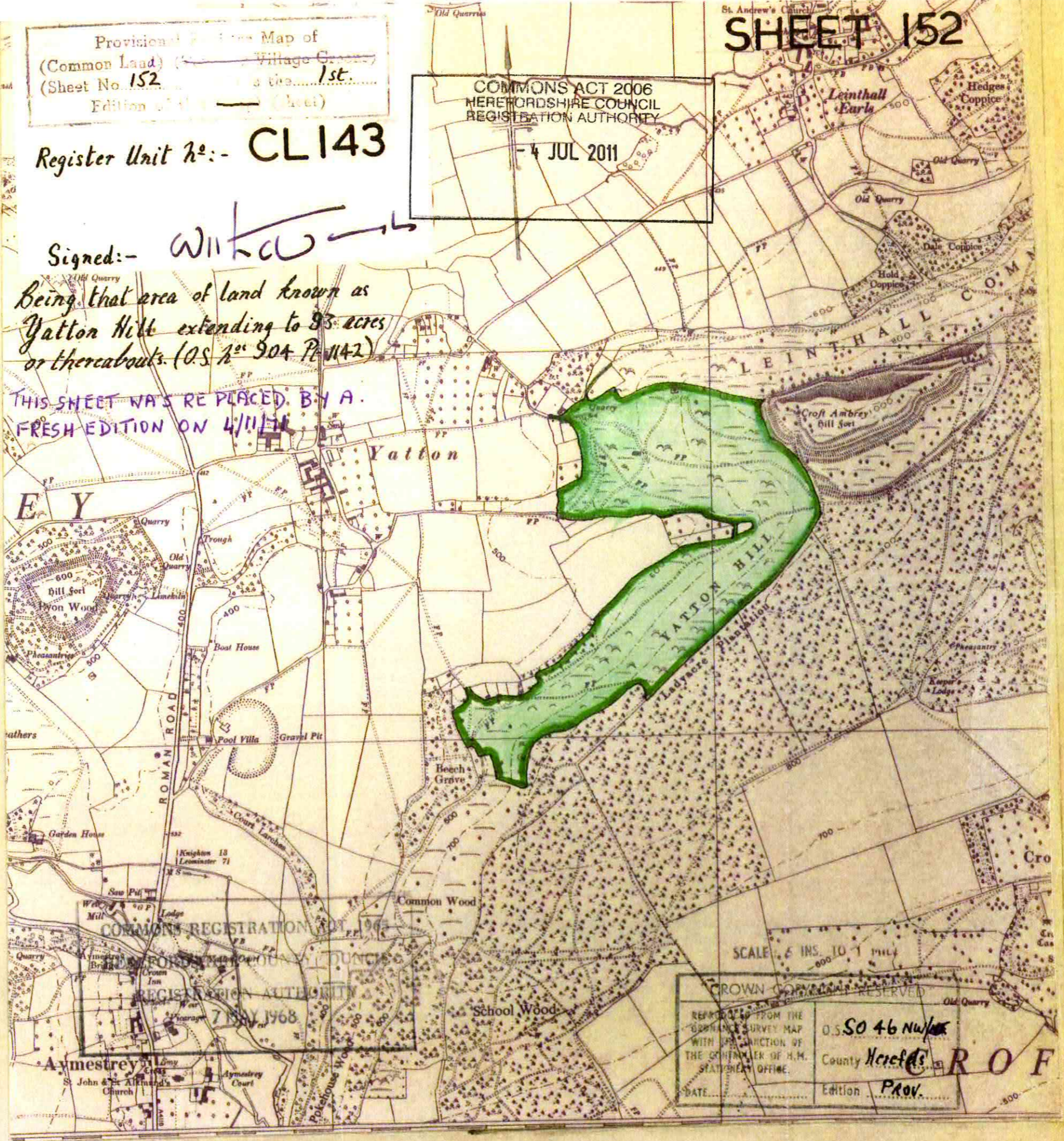
COMMONS ACT 2006
HEREFORDSHIRE COUNCIL
REGISTRATION AUTHORITY
- 4 JUL 2011

Register Unit n^o:- CL143

Signed:- *WILKINSON*

Being that area of land known as
Yatton Hill extending to 93 acres
or thereabouts. (OS n^o 904 P. 1142)

THIS SHEET WAS REPLACED BY A
FRESH EDITION ON 4/11/11



SCALE 6 INS. TO 1 MILE
CROWN COPYRIGHT RESERVED
REPRODUCED FROM THE
ORDNANCE SURVEY MAP
WITH THE PERMISSION OF
THE CONTROLLER OF H.M.
STATIONERY OFFICE.
DATE.....
O.S. 50 46 N. 1/100
County Hereford
Edition PROV.

COMMONS REGISTRATION ACT 1965
HEREFORDSHIRE COUNCIL
REGISTERED CITY
- 4 NOV 1971

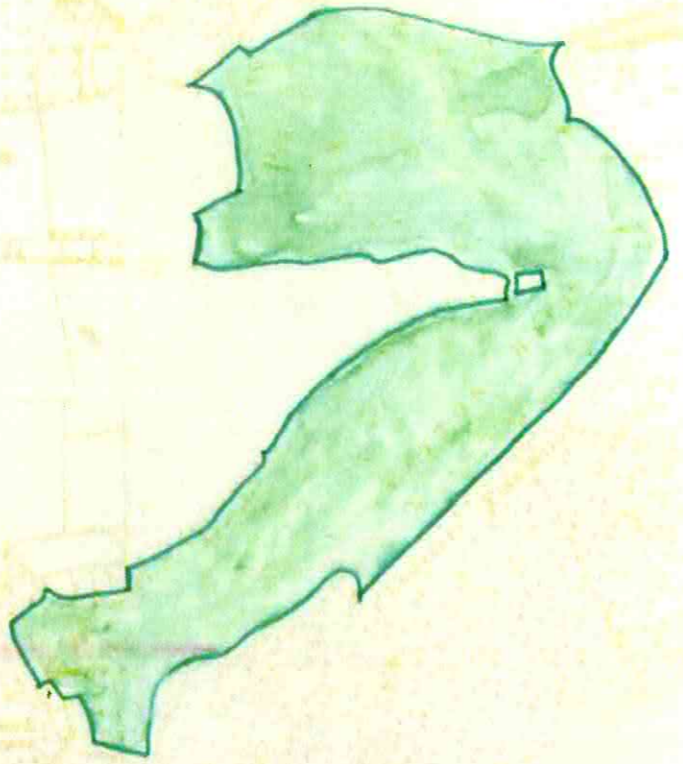
COMMONS ACT 2006
HEREFORDSHIRE COUNCIL
REGISTRATION AUTHORITY
- 4 JUL 2011

Provisional Register Map of
(Common Land) (~~Town or Village Greens~~)
(Sheet No. 152...). This is the 2nd Edition of this (map) (sheet)

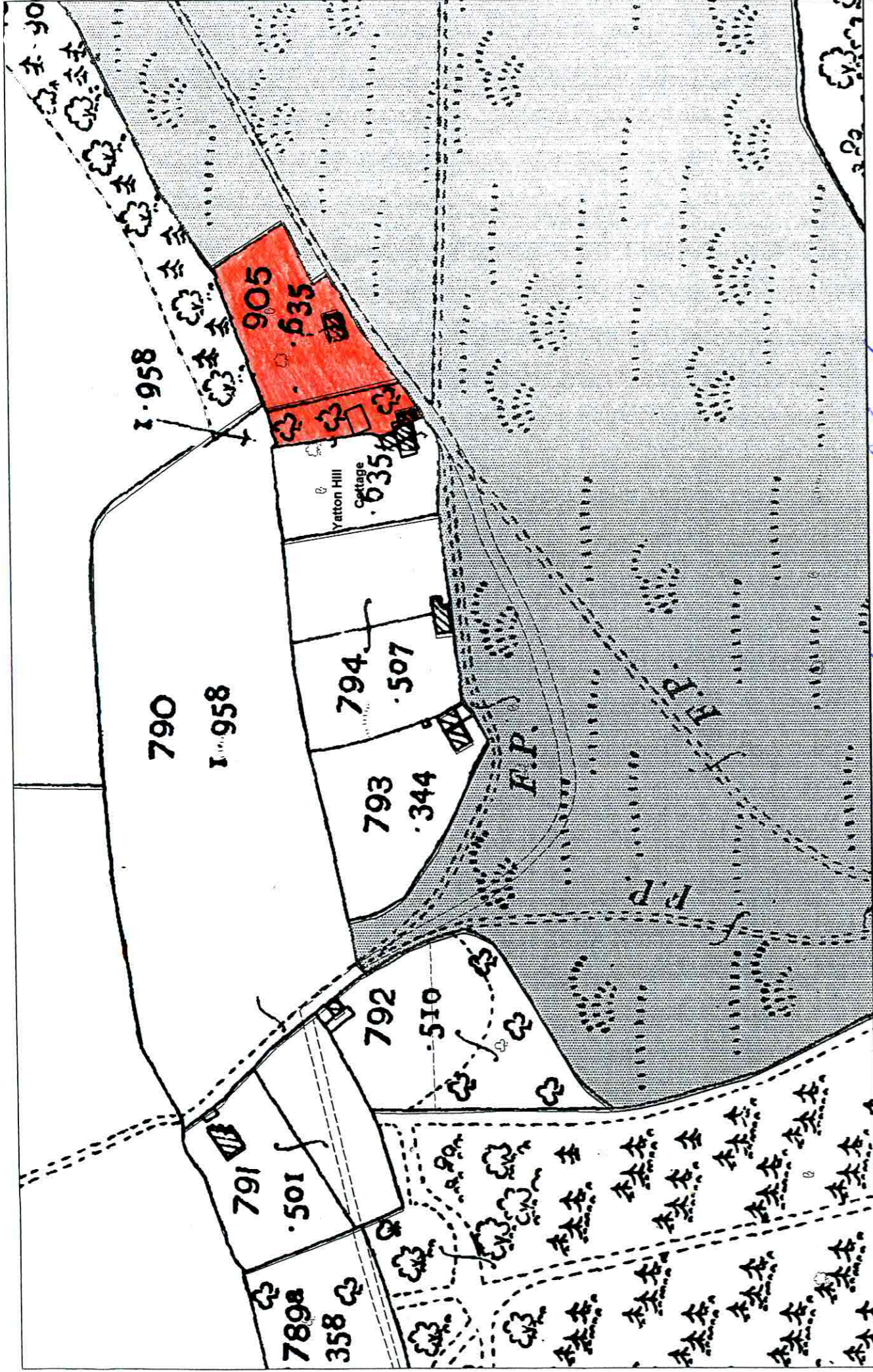
REGISTER UNIT NO CL 143

Signed: *W. H. Williams*

BEING THAT AREA OF LAND KNOWN AS
YATTON HILL EXTENDING TO 93 ACRES
OR THEREABOUTS (OS NOS. 904, PT 1142).



"CROWN COPYRIGHT RESERVED"
REPRODUCED FROM THE
ORDNANCE SURVEY MAP
WITH THE SANCTION OF
THE CONTROLLER OF H.M.
STATIONERY OFFICE
4/11/71
S O
O.S. 46 NW/NE
County HEREFORDS.
Edition PROV.

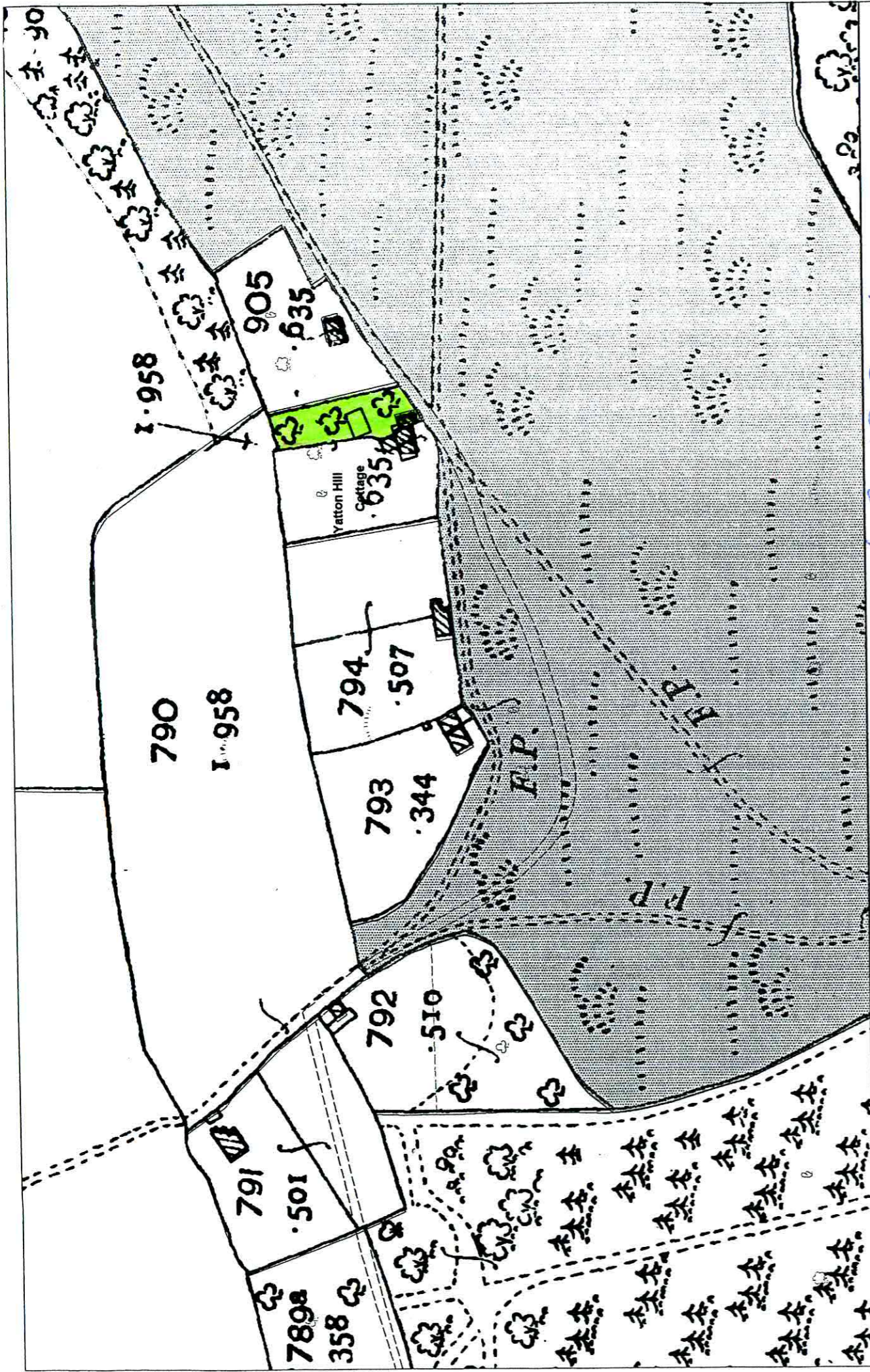


 = Incorrectly registered land
(budgetary plan)

Herefordshire Council,
 IT Services Division,
 Thom Office Centre,
 Holms Lacy Road,
 Rotherwas,
 Hereford, HR2 6JT.
 Tel: 01432 260160
 Email: helpdesk@herefordshire.gov.uk

Map Location Title
 Scale 1: **NOT TO SCALE**

HEREFORDSHIRE COUNCIL
 Reproduced from Ordnance Survey mapping with the permission of the Controller of Her Majesty's Stationery Office.
 Crown Copyright. Unauthorised reproduction infringes Crown copyright and may lead to prosecution or civil proceedings.
 Herefordshire Council, 100024166, 2004.



Map Location Title

Scale 1: NOT TO SCALE

Reproduced from Ordnance Survey mapping with the permission of the Controller of Her Majesty's Stationery Office. Crown Copyright. Unauthorised reproduction infringes Crown copyright and may lead to prosecution or civil proceedings. Herefordshire Council, 100024168, 2004.



= Land for removal from the Register

NORTH

Herefordshire Council,
IT Services Division,
Thorn Office Centre,
Holme Lacy Road,
Hereford, HR2 6JT
Tel: 01432 200100
Email: helpdesk@herefordshire.gov.uk