





 point of closure

- Public Rights of Way**
-  Footpath
 -  Bridleway
 -  Byway Open to all Traffic
 -  Restricted Byway

Drawing No:

Scale: 1:7,500

Date: 26/09/2022

Herefordshire Council

Plough Lane
Hereford

HR4 0LET



Temporary Closure Public Footpath MM3

IMPORTANT WARNING: Information regarding the location of apparatus is given for your assistance and is intended for guidance only. No guarantee is given of its accuracy. Reproduced from Ordnance Survey mapping with the permission of the Controller of Her Majesty's Stationery Office. © Crown Copyright and database rights 2022 Ordnance Survey 100004188. Unauthorised reproduction infringes Crown copyright and may lead to prosecution or civil proceedings.