








-  Neighbourhood Area
-  Land Liable to Flood (SD3)
-  Conservation Area (LD4)
-  Safeguarding Mineral Reserves
-  Local Wildlife Site (LWS) (LD2)
-  Local Geological Sites (LD2)
-  Special Area for Conservation (LD3, SD3, SD4)
-  Site of Special Scientific Interest (LD2, SD4)
-  Site of Special Scientific Interest (LD2, SD4)
-  Scheduled Ancient Monuments (LD4)

## Bartestree with Lugwardine Parish Policies Map

(Local Plan - Core Strategy General Policies are shown in brackets. The Strategic and/or Place Shaping Policies in the same document may also apply.)

© Crown copyright and database rights [2022] Ordnance Survey 100024168  
 Bartestree with Lugwardine Group Parish Council (Licensee) Licence Number: 100052499  
 © Environment Agency copyright and/or database right 2022. All rights reserved.  
 Contains, or is based upon, Historic England's National Heritage List for England © Historic England  
 © Natural England [2022], reproduced with the permission of Natural England.

Scale 1: 17500  
at A3 size

