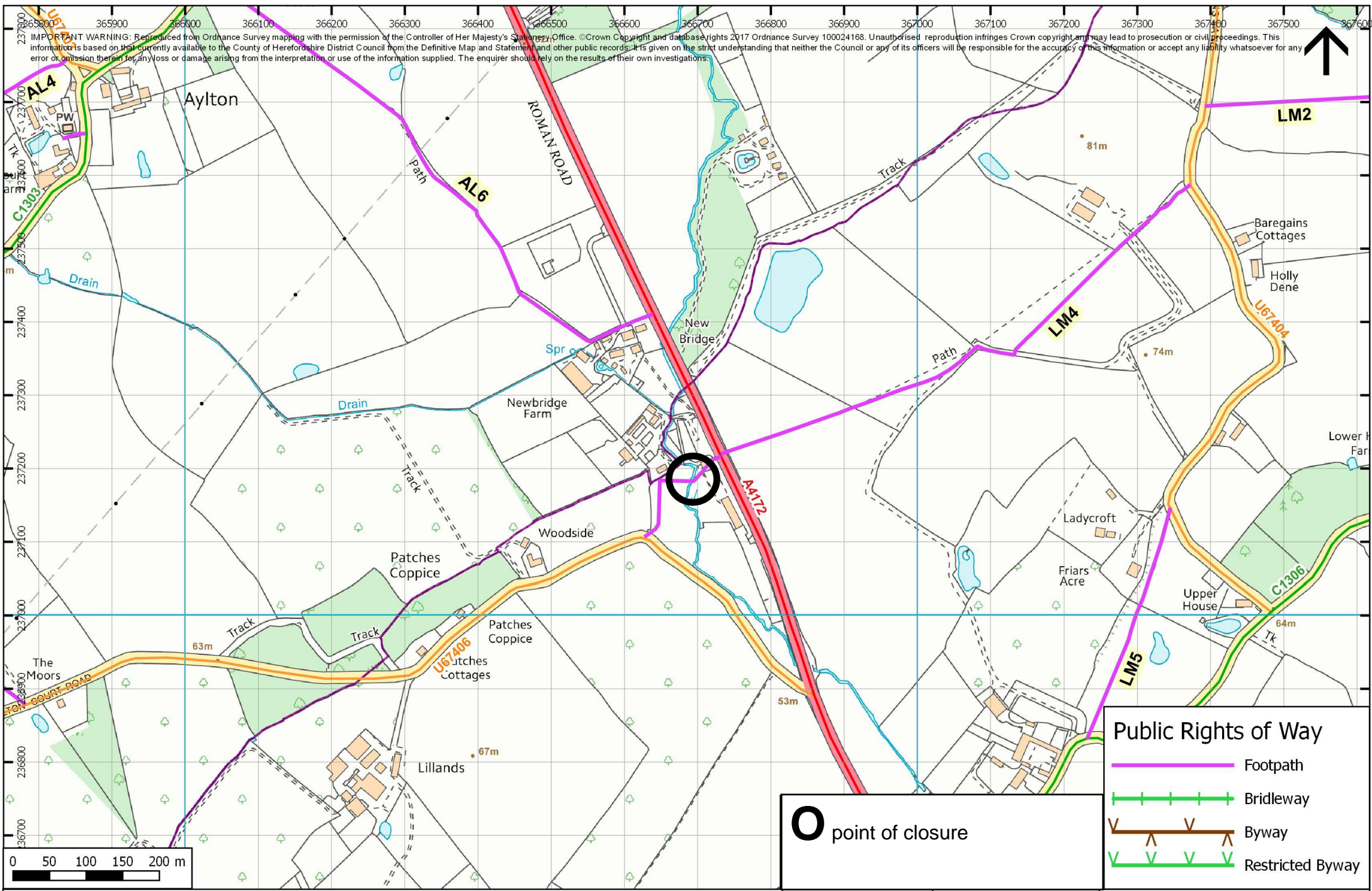







IMPORTANT WARNING: Reproduced from Ordnance Survey mapping with the permission of the Controller of Her Majesty's Stationery Office. © Crown Copyright and database rights 2017 Ordnance Survey 100024168. Unauthorised reproduction infringes Crown copyright and may lead to prosecution or civil proceedings. This information is based on that currently available to the County of Herefordshire District Council from the Definitive Map and Statement and other public records. It is given on the strict understanding that neither the Council or any of its officers will be responsible for the accuracy of this information or accept any liability whatsoever for any error or omission therein for any loss or damage arising from the interpretation or use of the information supplied. The enquirer should rely on the results of their own investigations.



**Public Rights of Way**

-  Footpath
-  Bridleway
-  Byway
-  Restricted Byway

 point of closure

**Temporary Closure Public Footpath LM4**

SCALE: 1:6,500  
 DATE: 27/09/2021  
 PROJECT

Balfour Beatty Living Places  
 Unit 3 Thorn Business Park  
 Rotherwas  
 Hereford HR2 6JT

**Balfour Beatty**  Herefordshire Council  
 Working for Herefordshire