
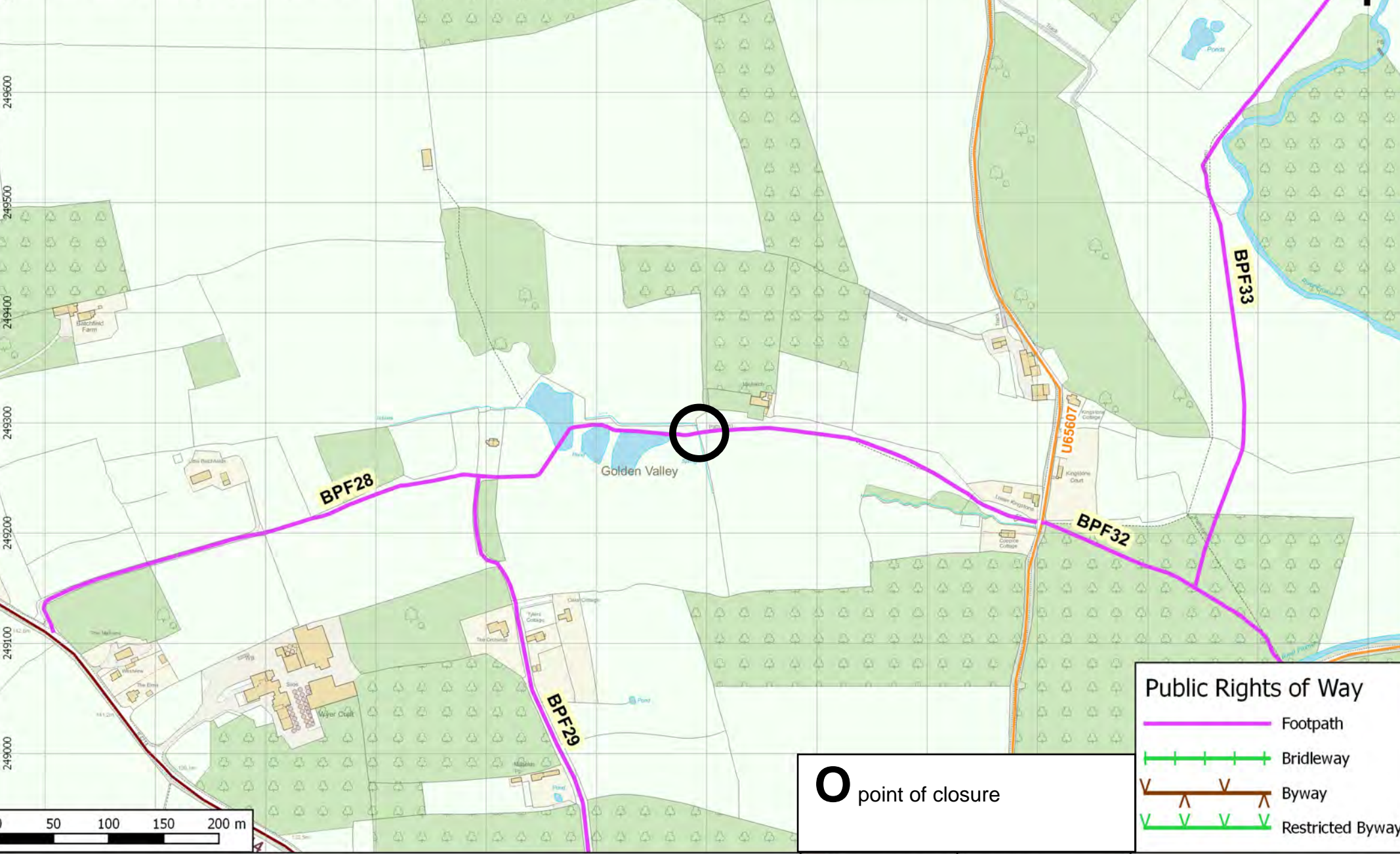






365700 365800 365900 366000 366100 366200 366300 366400 366500 366600 366700 366800 366900

IMPORTANT WARNING: Reproduced from Ordnance Survey mapping with the permission of the Controller of Her Majesty's Stationery Office. ©Crown Copyright and database rights 2017, Ordnance Survey 100024168. Unauthorised reproduction infringes Crown copyright and may lead to prosecution or civil proceedings. This information is based on that currently available to the County of Herefordshire District Council from the Definitive Map and Statement and other public records. It is given on the strict understanding that neither the Council or any of its officers will be responsible for the accuracy of this information or accept any liability whatsoever for any error or omission therein for any loss or damage arising from the interpretation or use of the information supplied. The enquirer should rely on the results of their own investigations.



**O** point of closure

**Public Rights of Way**

-  Footpath
-  Bridleway
-  Byway
-  Restricted Byway

**Temporary Closure Public Footpath BPF28**

SCALE: 1:4,500  
 DATE: 23/06/2021  
 PROJECT

Balfour Beatty Living Places  
 Unit 3 Thorn Business Park  
 Rotherwas  
 Hereford HR2 6JT

**Balfour Beatty**   
 Working for Herefordshire