

Site Location

DRAWING STATUS: FOR INFORMATION ONLY



Kings Orchard, 1 Queen St, Bristol, BS2 0HQ
 T +44 (0)1179 306200

CLIENT:
Balfour Beatty Herefordshire Council
 Working for Herefordshire


SITE/PROJECT:
 HEREFORDSHIRE MINERALS AND WASTE
 LEVEL 2 SFRA

TITLE:
 Site Location Plan -
 Land between Little Marcle Road and Ross Road

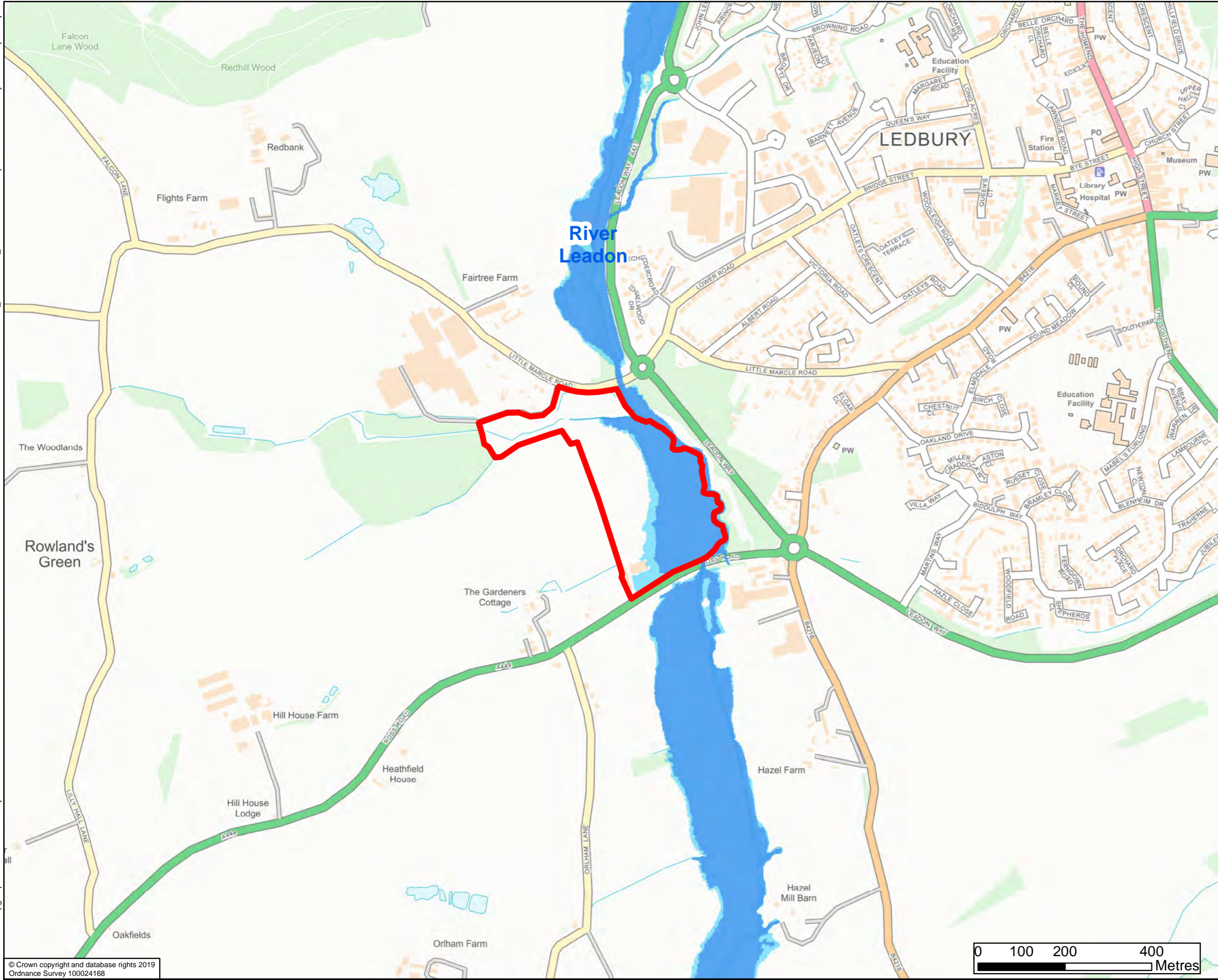
SCALE @ A3: 1:8,000	CHECKED: SH	APPROVED: JG
------------------------	----------------	-----------------

PROJECT NO: 70060945	DESIGNED: CP	DRAWN: NG	DATE: 23/01/2020
-------------------------	-----------------	--------------	---------------------

DRAWING NO: Figure G.1	REV: P01
---------------------------	-------------



File name: \\uk.wspgroup.com\central\data\Projects\70060945 - Hereford MWLP - SFRA\03 WIP\10 GISMXDSL\Little Marcle Road and Ross Road\Little Marcle Road - Fluvial Flood_P01.mxd
printed on: 23 January 2020 by: ukshj003



- Site Location
- Flood Zone 2
- Flood Zone 3

The mapped Flood Zone 2 and Flood Zone 3 extents for the River Leaddon and tributaries are taken from the EA's Flood Map for Planning as downloaded from www.data.gov.uk in December 2019.

DRAWING STATUS: FOR INFORMATION ONLY

Kings Orchard, 1 Queen St, Bristol, BS2 0HQ
T +44 (0)1179 306200

CLIENT:


Working for Herefordshire

SITE/PROJECT:
HEREFORDSHIRE MINERALS AND WASTE
LEVEL 2 SFRA

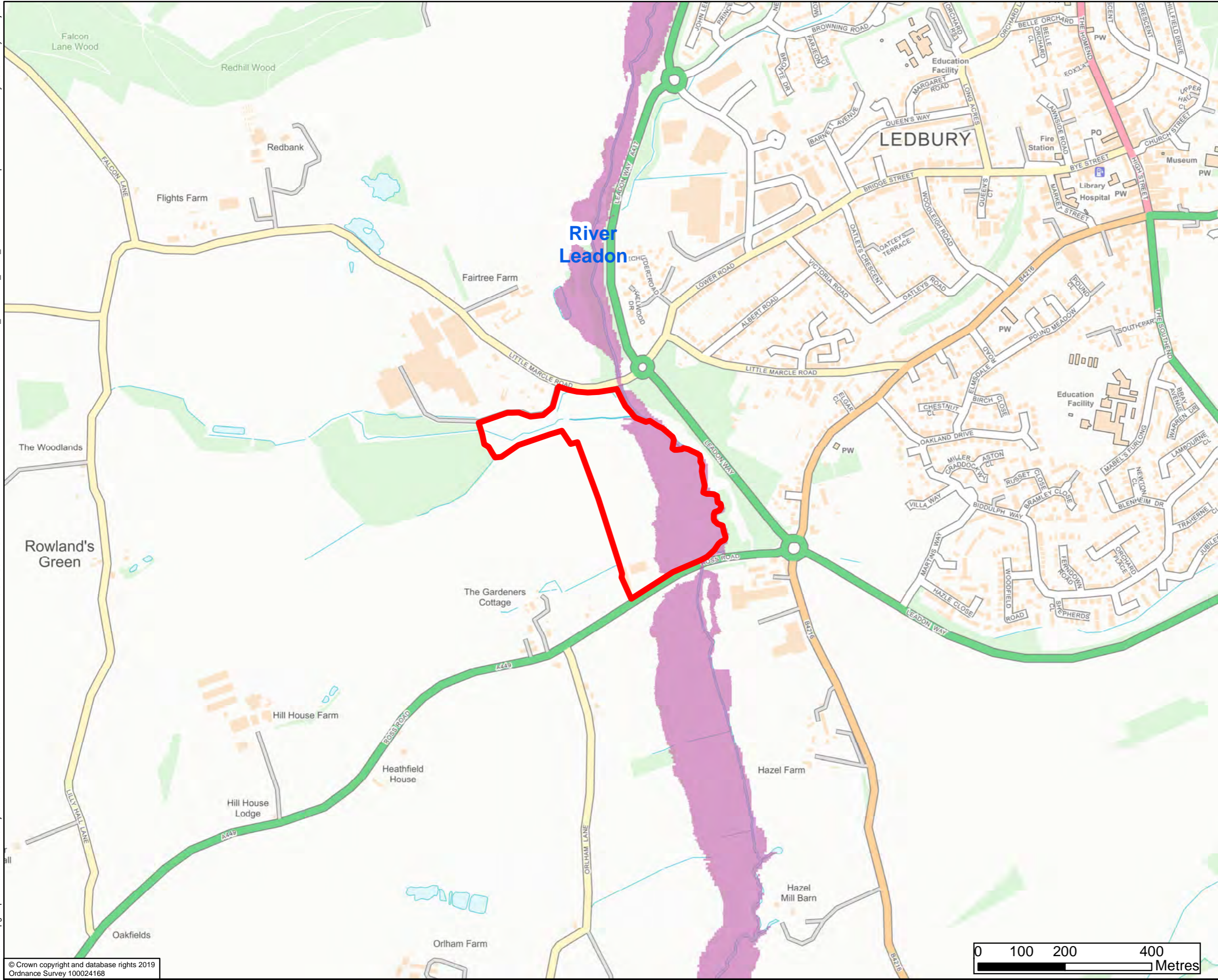
TITLE:
Fluvial Flood Extents -
Land between Little Marcle Road and Ross Road

SCALE @ A3: 1:8,000	CHECKED: SH	APPROVED: JG	
PROJECT NO: 70060945	DESIGNED: CP	DRAWN: NG	DATE: 23/01/2020
DRAWING NO: Figure G.2			REV: P01

© WSP UK Ltd



File name: \\uk.wspgroup.com\central\data\Projects\70060945 - Hereford MWLP SFRA\03 WIP\10 GIS\MXD\Little Marcle Road and Ross Road\Little Marcle Road - Functional Flood_P01.mxd
 printed on: 27 January 2020 by: ukshj003



- Site Location
- Flood Zone 3b - Urban or Defended
- Flood Zone 3b - Functional Floodplain

Flood Zone 3b is indicative only and indicates areas that may flood during the 1 in 20 (5%) annual probability event, however urban or defended areas are not usually classified as Functional Floodplain. Areas identified to be urban and not considered to be floodplain are based on a review of OS mapping to illustrate indicative extents. The EA's Area Benefiting from Flood Defences and the previous Level 1 SFRA (2009) have been used to inform the Flood Zone 3b - urban or defended areas.

The mapped flood extents for the River Leadon are taken from broadscale JFLOW mapping used in the previous Level 1 SFRA.

DRAWING STATUS: FOR INFORMATION ONLY

wsp
 Kings Orchard, 1 Queen St, Bristol, BS2 0HQ
 T +44 (0)1179 306200

CLIENT:

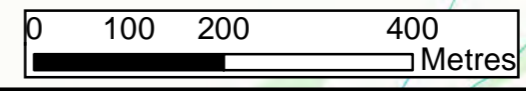
 Balfour Beatty Herefordshire Council
 Working for Herefordshire

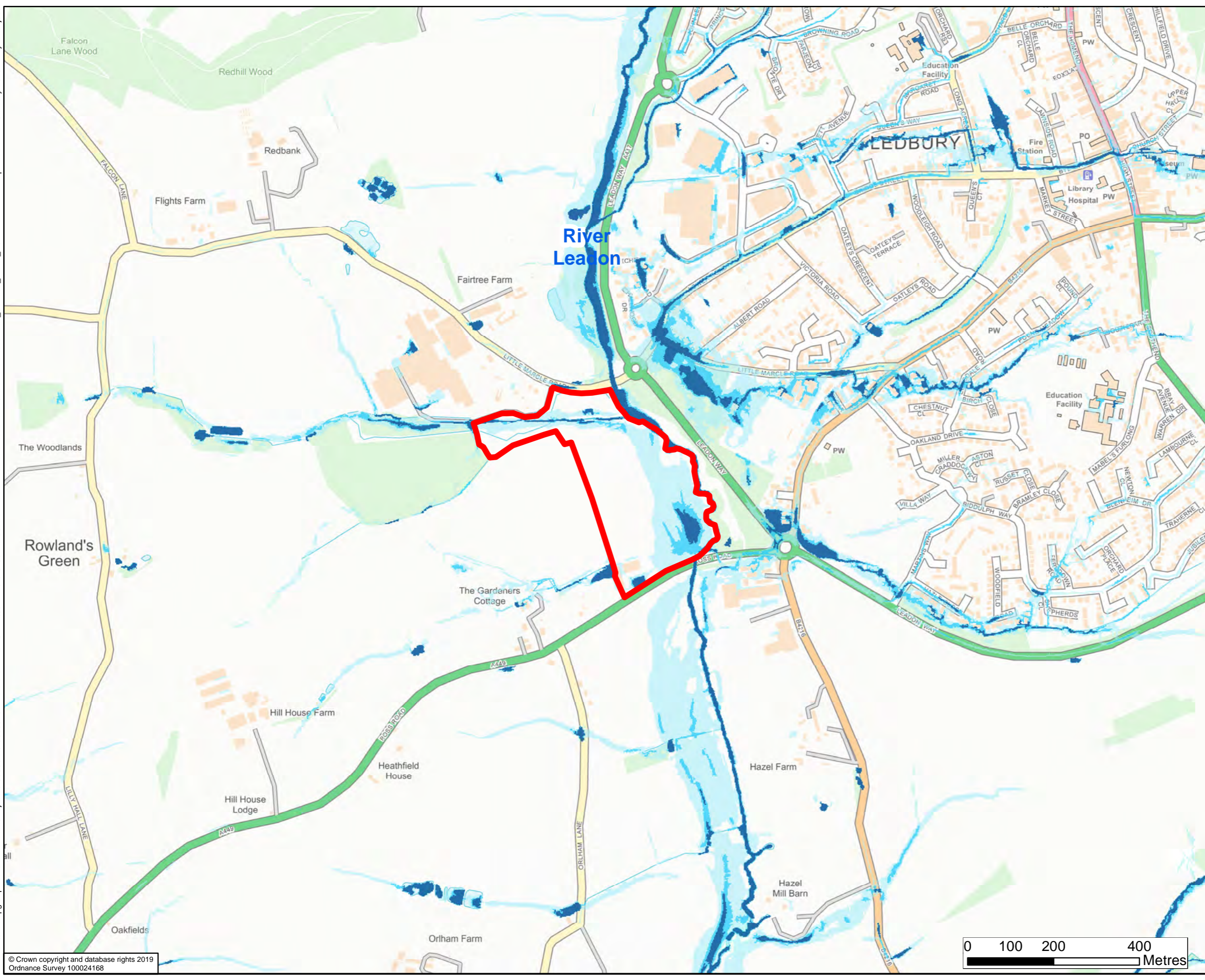
SITE/PROJECT:
 HEREFORDSHIRE MINERALS AND WASTE
 LEVEL 2 SFRA

TITLE:
 Functional Floodplain Extents -
 Land between Little Marcle Road and Ross Road

SCALE @ A3: 1:8,000	CHECKED: SH	APPROVED: JG
PROJECT NO: 70060945	DESIGNED: CP	DATE: 27/01/2020

DRAWING NO: Figure G.3 REV: P01





- Site Location
- Low Risk
- Medium Risk
- High Risk

The mapped risk of flooding from surface water flood extents were downloaded from www.data.gov.uk in December 2019.

DRAWING STATUS: FOR INFORMATION ONLY

wsp

Kings Orchard, 1 Queen St, Bristol, BS2 0HQ
T +44 (0)1179 306200

CLIENT:

Balfour Beatty Herefordshire Council
Working for Herefordshire

SITE/PROJECT:
HEREFORDSHIRE MINERALS AND WASTE LEVEL 2 SFRA

TITLE:
Surface Water Flood Extents -
Land between Little Marcle Road and Ross Road

SCALE @ A3: 1:8,000	CHECKED: SH	APPROVED: JG	
PROJECT NO: 70060945	DESIGNED: CP	DRAWN: NG	DATE: 27/01/2020

DRAWING NO: REV: P01
Figure G.4

