





-  Allensmore Settlement Boundary (A4)
-  Proposed Housing Sites (A3)
-  Safeguarding Mineral Reserves
-  Commitment Sites

Cobhall Common village Policies Map

Scale 1:4,000
at A4 size

