













© Crown copyright and database rights [2020] Ordnance Survey 100024168  
 Colwall Parish Council (Licensee) Licence Number: 10004024  
 Contains, or is based upon, Historic England's National Heritage List for England © Historic England  
 © Natural England [2020], reproduced with the permission of Natural England.  
 © Environment Agency copyright and/or database right 2020. All rights reserved.

-  Colwall Settlement Boundary (CSB1)
-  Proposed Housing Sites (CD3, CD4)
-  Safeguarding Mineral Reserves
-  Conservation Area
-  Local Green Space (CF3, CD4)
-  Scheduled Ancient Monuments
-  Site of Special Scientific Interest
-  Open Space (CF2)
-  Area of Outstanding Natural Beauty
-  Local Wildlife Site (LWS)
-  Local Geological Sites
-  Land Liable to Flood

# Colwall village Policies Map

Scale 1:12,500  
 at A4 size

NORTH

