









-  Bishopstone Settlement Boundary (H1)
-  Land Liable to Flood
-  Safeguarding Mineral Reserves
-  Local Wildlife Site (LWS)
-  Allocated Housing Site (H1)
-  Designated Community Orchard (H1)

Bishopstone village Policies Map

© Crown copyright and database rights [2019] Ordnance Survey 100024168
 © Environment Agency copyright and/or database right 2019. All rights reserved.
 © Natural England [2019], reproduced with the permission of Natural England.
 Contains, or is based upon, Historic England's National Heritage List for England © Historic England



Scale 1:6,000
at A4 size

