











- | | | |
|---|---|---|
|  Local Green Space (GWB13) |  Proposed Housing Site (GWB15) |  Scheduled Ancient Monuments |
|  Goodrich Settlement Boundary (GWB14) |  Local Wildlife Site (LWS) |  Area of Outstanding Natural Beauty |
|  Land Liable to Flood |  Site of Special Scientific Interest |  Special Area for Conservation |
|  Protected Recreation Area (GWB11) | | |

Goodrich Policies Map

© Crown copyright and database rights [2018] Ordnance Survey 100024168
 Goodrich & Welsh Bicknor Group Parish Council (Licensee) Licence number: 100057813
 © Environment Agency copyright and/or database right 2018. All rights reserved.
 © Natural England [2018], reproduced with the permission of Natural England.
 Contains, or is based upon, Historic England's National Heritage List for England © Historic England

Scale 1:8,000
 at A4 size

