









© Crown copyright and database rights [2019] Ordnance Survey 100024168
 Almeley Parish Council (Licensee) Licence number: 10003431
 © Natural England [2019], reproduced with the permission of Natural England.
 © Environment Agency copyright and/or database right 2019. All rights reserved.
 Contains, or is based upon, Historic England's National Heritage List for England © Historic England

-  Land Liable to Flood
-  Conservation Area
-  Almeley Settlement Boundary (ALM9)
-  Local Green Space (ALM4 a)
-  Registered Historic Parks & Gardens
-  Proposed Housing Site (ALM10)
-  Local Wildlife Site (LWS)
-  Scheduled Ancient Monuments

Almeley Policies Map

Scale 1:8,500
 at A4 size

