










- | | | | | | |
|--|--------------------------------------|---|-------------------------------------|--|------------------------------------|
|  | Local Green Space (GWB13) |  | Proposed Housing Site (GWB15) |  | Scheduled Ancient Monuments |
|  | Goodrich Settlement Boundary (GWB14) |  | Local Wildlife Site (LWS) |  | Area of Outstanding Natural Beauty |
|  | Land Liable to Flood |  | Site of Special Scientific Interest |  | Special Area for Conservation |

Goodrich Policies Map

© Crown copyright and database rights [2018] Ordnance Survey 100024168
 Goodrich & Welsh Bicknor Group Parish Council (Licensee) Licence number: 100057813
 © Environment Agency copyright and/or database right 2018. All rights reserved.
 © Natural England [2018], reproduced with the permission of Natural England.
 Contains, or is based upon, Historic England's National Heritage List for England © Historic England

Scale 1:7,500
 at A4 size

