






-  Bosbury Settlement Boundary
-  Policy 1B housing Site
-  Conservation Area (LD4)
-  Land Liable to Flood (SD3)
-  Scheduled Ancient Monuments (LD4)

Bosbury Village Policies Map

(Local Plan - Core Strategy General Policies are shown in brackets. The Strategic and/or Place Shaping Policies in the same document may also apply.)

© Crown copyright and database rights [2015] Ordnance Survey 100024168
 Bosbury & Coddington Group Parish Council (Licensee) Licence number: 100055863
 © Natural England [2015], reproduced with the permission of Natural England.
 © Environment Agency copyright and/or database right 2015. All rights reserved.

Scale 1: 3,500
at A4 size

