




HEREFORDSHIRE
COUNCIL

To: County of Herefordshire District Council

STATEMENT PURSUANT TO SECTION 31(6) HIGHWAYS ACT 1980


On the 7TH DAY day of AUGUST 2009 I wish to deposit with the County of Herefordshire District Council, being the appropriate Council, a statement accompanied by a plan delineating my property by red edging which states that the ways coloured brown on the said plan and the plan accompanying this declaration have been dedicated as highways with vehicular status, the ways coloured green on the said plan and on the plan accompanying this declaration have been dedicated as bridleways; the ways coloured purple on the said plan and on the plan accompanying this declaration have been dedicated as footpaths; no other ways have been dedicated as highways over the property.

Signed:



Name:

JUSTIN JAMES MORGAN.



HEREFORDSHIRE COUNCIL

STATUTORY DECLARATION SECTION 31 (6) OF THE HIGHWAYS ACT 1980

I (landowner) JUSTIN MORGAN DO SOLEMNLY AND SINCERELY DECLARE as follows:

1. I am and have been since (day, month, year) 18.11.05 the owner of the land known as (name of farm, etc) CURSNELL HILL, LEOMINSTER more particularly delineated on the plan accompanying this declaration and thereon edged red.

2. On the (day) 7TH DAY day of (month, year) AUGUST 2009 I (or my predecessor in title (name) JUSTIN JAMES MORGAN) deposited with the County of Herefordshire District Council, being the appropriate Council, a statement accompanied by a plan delineating my property by red edging which stated that [the ways coloured brown on the said plan and on the plan accompanying this declaration had been dedicated as highways with vehicular status], [the ways coloured green on the said plan and on the plan accompanying this declaration had been dedicated as bridleways]; [the ways coloured purple on the said plan and on the plan accompanying this declaration had been dedicated as footpaths]; [no [other] ways had been dedicated as highways over my property].

3.* On the (day) day of (month, year) I (or my predecessor in title (name)) deposited with the County of Herefordshire District Council, being the appropriate Council, a statutory declaration dated (day, month, year) stating that no additional ways [other than those marked in the appropriate colour on the plan accompanying this declaration] had been dedicated as [highways with vehicular status] [bridleways] [footpaths] since the deposit of the Statement referred to in 2 above.

4.** No additional ways have been dedicated over the land edged red on the plan accompanying this declaration since the statement dated (day, month, year) 7TH DAY AUGUST 2009 referred to in 2 above [since the date of the statutory declaration referred to in 3 above] [other than those (highways with vehicular status) (bridleways) (footpaths) marked in the appropriate colour on the plan accompanying this declaration]

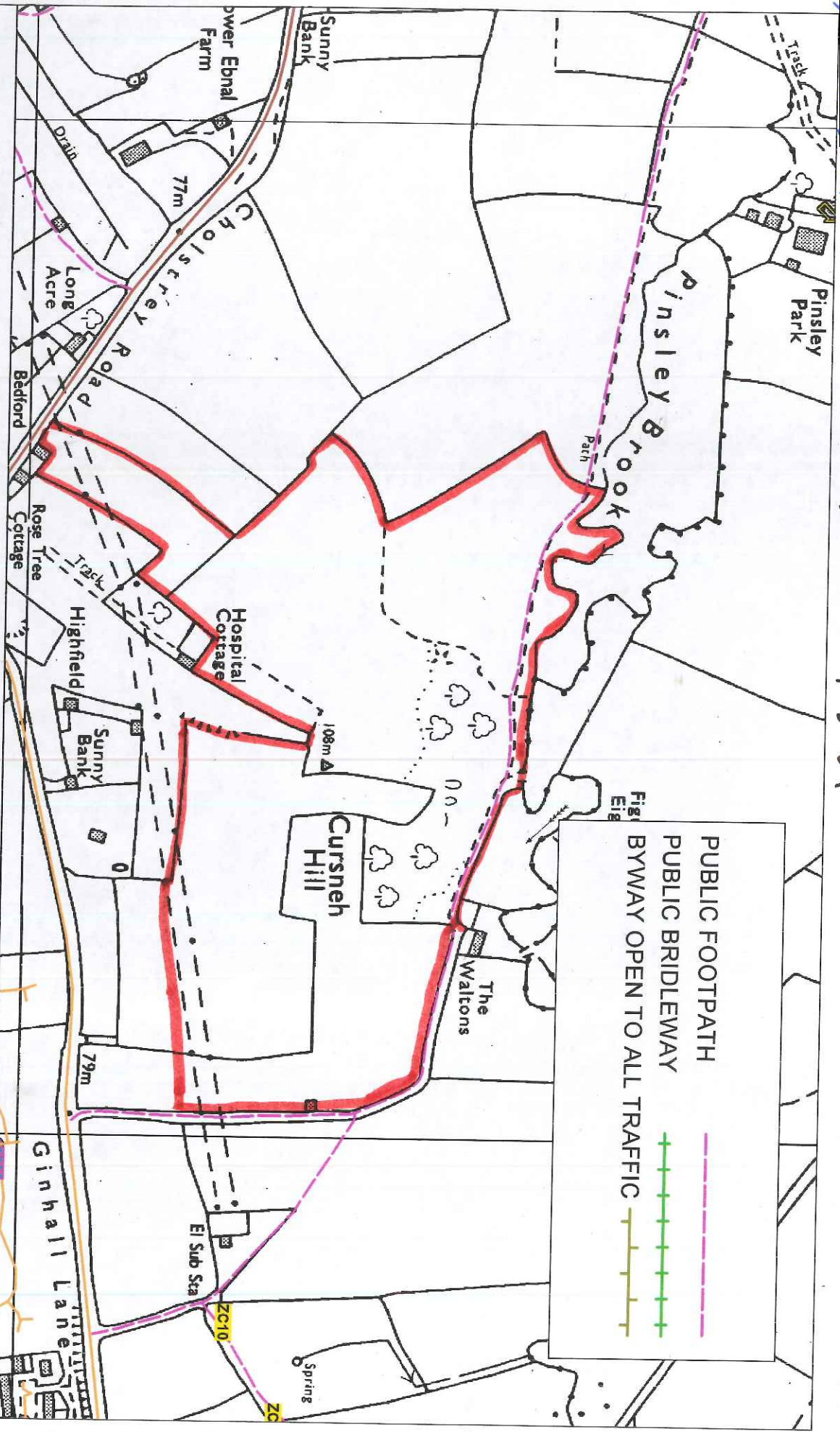
* Delete paragraph 3 if submitting Statement and Statutory Declaration, of Section 31(6) Highways Act 1980 at the same time.
** Delete paragraph 4 if this is the first Statement and Statutory Declaration, of Section 31(6) Highways Act 1980.

AND I MAKE this solemn declaration on the (day) 7th day of (month, year) August 2009 conscientiously believing it to be true and by virtue of the Statutory Declarations Act 1835.

Declared at (address) 1, St John's Chambers signature of landowner
1, St John St
Hereford
HR1 2NB

Before me [redacted] (Commissioner for Oaths or a Justice of the Peace or Solicitor)

09
Schedule 7-8-09



LOCATION PLAN - S31(6) Deposit - Justin Morgan

SCALE 1:5000



Herefordshire Council
Public Rights of Way
PO Box 41
Leominster
HR6 0ZA
Tel.: (01432) 260000
Fax.: (01432) 260579

Reproduced from Ordnance Survey mapping with the permission of the Controller of Her Majesty's Stationery Office. Crown Copyright. Unauthorised reproduction infringes Crown copyright and may lead to prosecution or civil proceedings. 100024168, 2004. This information is based on that currently available to the County of Herefordshire District Council from the Definitive map and Statutory public records. It is given on the strict understanding that neither the Council nor any of its officers will be responsible for the accuracy of this information or accept any liability whatsoever for any error or omission therein for any loss or damage arising from interpretation or use of the information supplied. The Inquirer should rely on their own investigations.