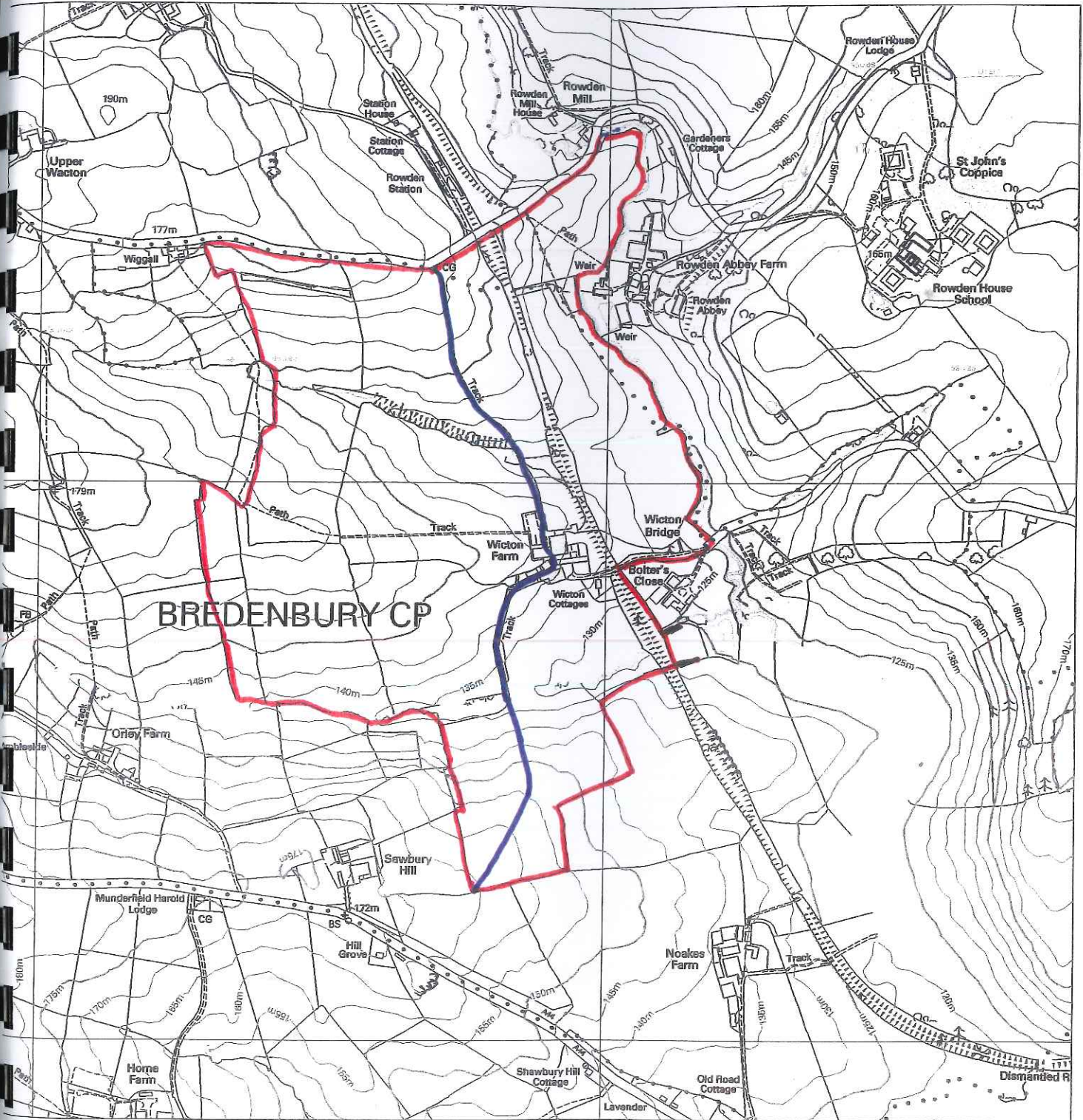


62

63

55 36 31 m

256



56

55

254

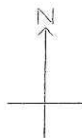
62

63

55 36 31 m

© From Ordnance Survey  
data

Significant survey information  
by large scales digital data,  
into OS Landplan Feb 2007 - Dec 2008.



Contours are at 5 metre intervals.

Heights are given in metres above Newlyn I.  
The representation of a road, track or  
path is no evidence of a right of way.

The alignment of tunnels is approximate



10

HIGHWAYS ACT 1980 section 31(6)

STATEMENT TO ACCOMPANY DEPOSIT OF MAP

I ROBERT ANTHONY HOWLETT of Wicton Farm Bromyard Herefordshire HR7 4LR admit that the ways described below and shown on the accompanying map deposited by me with Herefordshire District Council on 8<sup>th</sup>. July 2010 and coloured blue have been dedicated as highways

A bridle path beginning at Rowden Lane and ending at the main A44 road

DATED this

8<sup>th</sup>

day of

July

2010

.....  
ROBERT ANTHONY HOWLETT



HIGHWAYS ACT 1980 section 31(6)

DECLARATION

I ROBERT ANTHONY HOWLETT of Wicton Farm Bromyard Herefordshire HR7 4LR DO


SOLEMNLY AND SINCERELY DECLARE as follows:

1. On 8<sup>th</sup>. July 2010 I deposited a map of my land at Wicton Farm Bromyard Herefordshire with Herefordshire District Council together with a statement of the highways over that land then dedicated to the public
2. Since such deposit and statement no ways additional to those on such map and described in such statement have been dedicated by me for the use of the public as highways.

AND I MAKE this solemn declaration conscientiously believing the same to be true and by virtue of the provisions of the Statutory Declarations Act 1835



DECLARED by the said ROBERT ANTHONY

HOWLETT at



this 10<sup>th</sup> day of July 2010

Before me,



At H Judge D.J. PEARCE-HIGGINS OC  
Circuit Judge  
Worcester Combined Court Centre  
Fryars Street  
Worcester.