

To: County of Herefordshire District Council

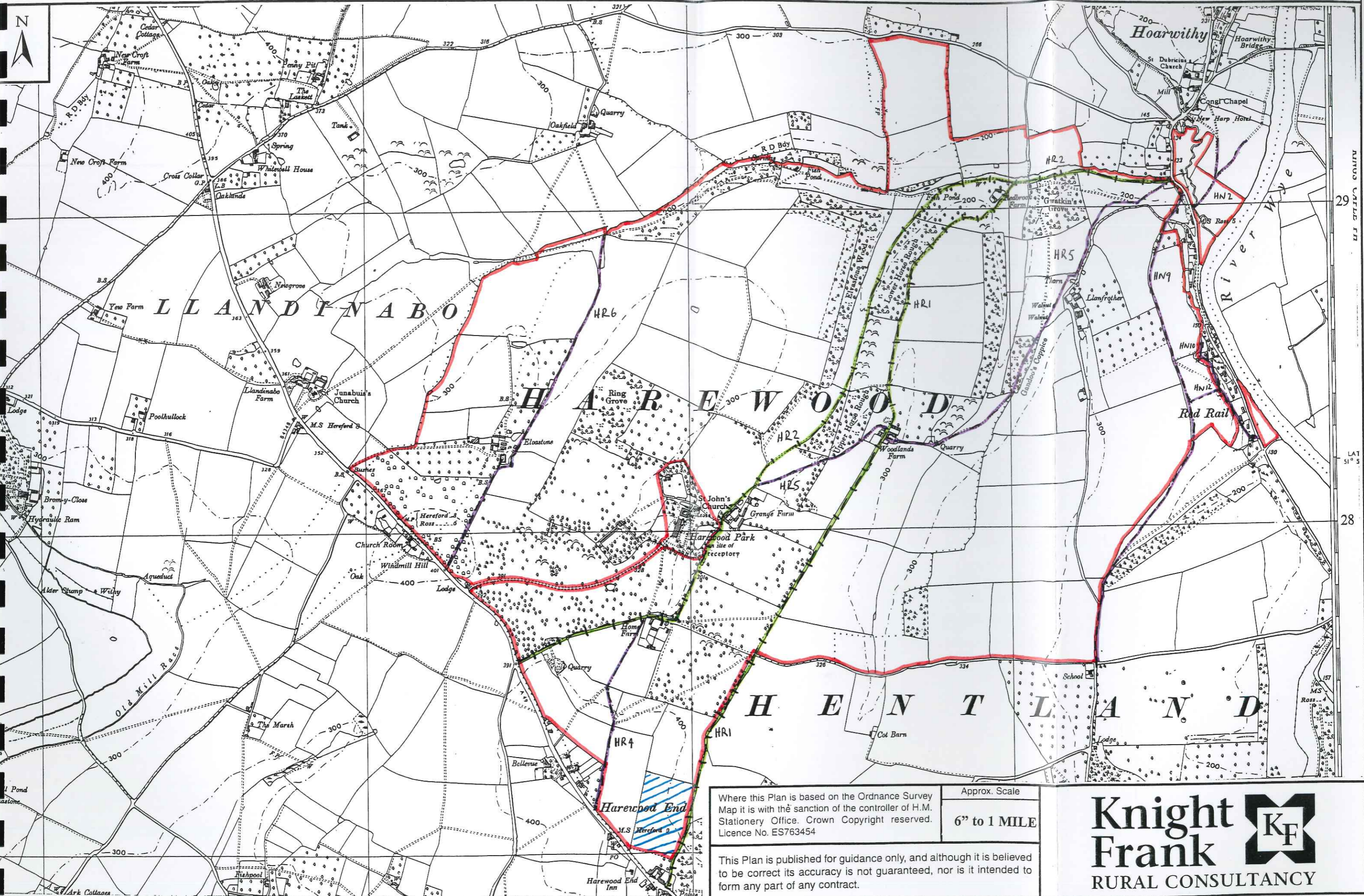
**STATEMENT PURSUANT TO SECTION 31(6) HIGHWAYS ACT 1980**

On the 7<sup>th</sup> day of June 1999 we, Knight Frank of 14 Broad Street, Hereford, HR4 9AL as agents for The Prudential Assurance Company Limited of 142 Holborn Bars London EC1N 2NH ("the owners") wish to deposit with the County of Herefordshire District Council, being the appropriate Council, a statement accompanied by a plan delineating the owner's property by red edging which states that the ways coloured brown on the said plan and the plan accompanying this declaration have been dedicated as highways with vehicular status, the ways coloured green on the said plan and on the plan accompanying this declaration have been dedicated as bridleways; the ways coloured purple on the said plan and on the plan accompanying this declaration have been dedicated as footpaths; no other ways have been dedicated as highways over the property.

Signed *Chris Spence*

Name 14 Broad Street  
Hereford

As agents for an on behalf of  
The Prudential Assurance Company Limited  
of 142 Holborn Bars, London EC1N 2NH



Where this Plan is based on the Ordnance Survey Map it is with the sanction of the controller of H.M. Stationery Office. Crown Copyright reserved. Licence No. ES763454

Approx. Scale  
6" to 1 MILE

This Plan is published for guidance only, and although it is believed to be correct its accuracy is not guaranteed, nor is it intended to form any part of any contract.

**Knight Frank**   
RURAL CONSULTANCY

29  
 28  
 LAT 51° 5'

HEREFORDSHIRE COUNCIL

STATUTORY DECLARATION  
SECTION 31 (6) OF THE HIGHWAYS ACT 1980


C H Smith of Knight Frank of 14 Broad Street, Hereford HR4 9AL as agents for The Prudential Assurance Company Limited of 142 Holborn Bars London EC1N 2NH (the landowner) DO SOLEMNLY AND SINCERELY DECLARE as follows: -

- 1 The landowner is and has been since 28<sup>th</sup> September 1979 the owner of the land known as the Harewood End Section more particularly delineated on the plan accompanying this declaration and thereon edged red save for that part thereof as is shown hatched in blue on the said plan which it acquired on 13<sup>th</sup> November 1981.
- 2 On the 7<sup>th</sup> day of June 1999 Knight Frank as agents for the landowner deposited with the County of Herefordshire District Council, being the appropriate Council, a statement accompanied by a plan delineating the landowner's property by red edging which stated that the ways coloured brown on the said plan and on the plan accompanying this declaration had been dedicated as highways with vehicular status, the ways coloured green on the said plan and on the plan accompanying this declaration had been dedicated as bridleways; the ways coloured purple on the said plan and on the plan accompanying this declaration had been dedicated as footpaths; no other ways had been dedicated as highways over this property.

AND I MAKE this solemn declaration on the 7<sup>th</sup> day of June 1999 consequently believing it to be true and by virtue of the Statutory Declarations Act 1835.

Declared at (address) 25 King Street Hereford.

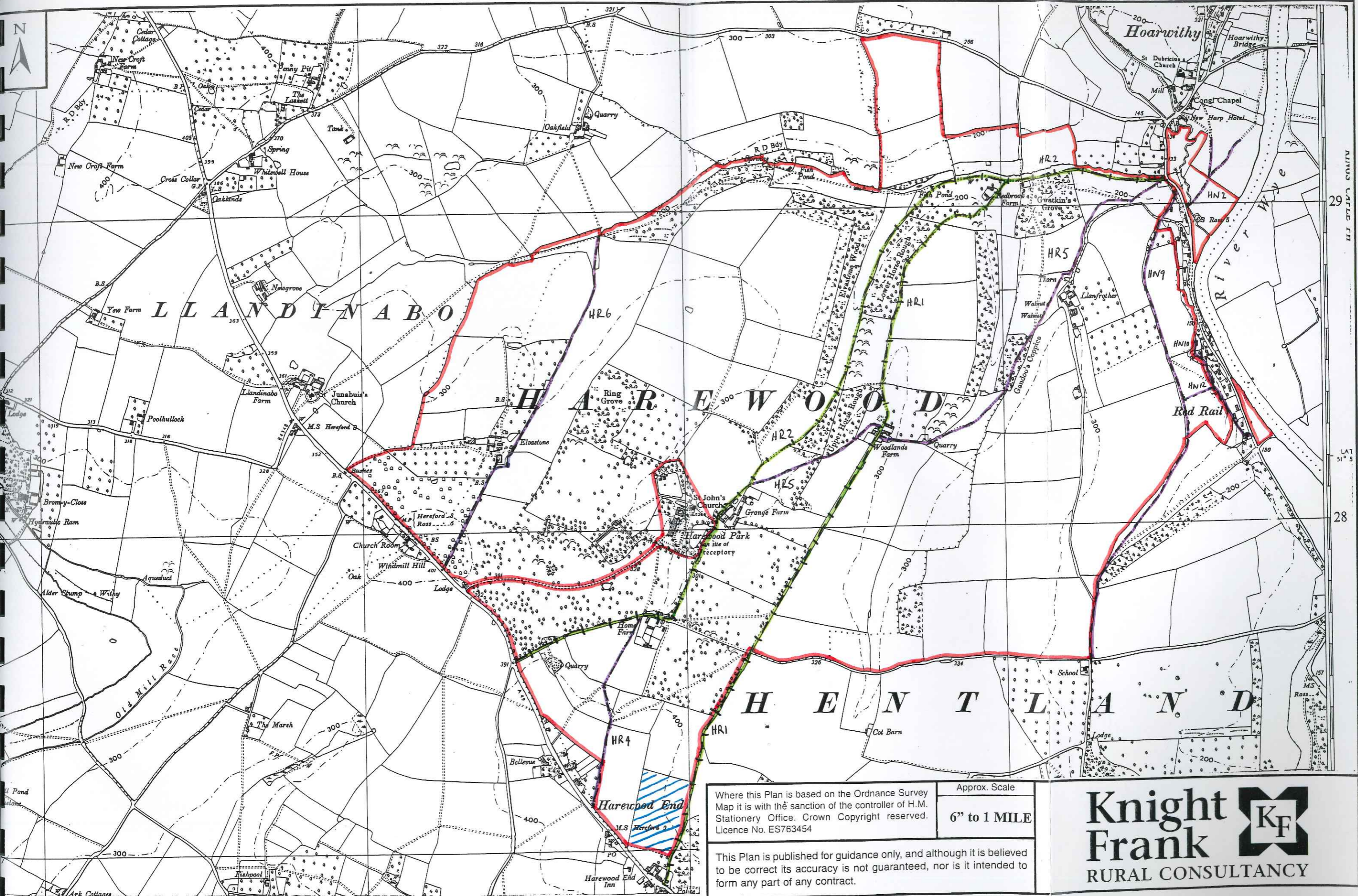
Signature of **C H SMITH** of Knight Frank duly authorised agents for and on behalf of The Prudential Assurance Company Limited

Before me   
(Commissioner for Oaths  
or a Justice of the Peace or Solicitor)

R.M. TEMPLE

PLAN: THE GUYS ESTATE

HAREWOOD END SECTION



Where this Plan is based on the Ordnance Survey Map it is with the sanction of the controller of H.M. Stationery Office. Crown Copyright reserved. Licence No. ES763454

Approx. Scale  
6" to 1 MILE

This Plan is published for guidance only, and although it is believed to be correct its accuracy is not guaranteed, nor is it intended to form any part of any contract.

**Knight Frank**   
RURAL CONSULTANCY

*This is the Plan referred to in the Deed of Appointment of Col. Smith made before me on 7th June 1922 by Henry Solihull.*