

DATED

1<sup>st</sup> December

2004

STATUTORY DECLARATION BY G B POWELL ESQ

Relating to

Glebe Land at Eardisley,  
Herefordshire

Carver Jones  
Solicitors  
44 Bridge Street  
Hereford

IN THE MATTER of the certain Glebe  
land situated in the Parish of Eardisley in  
the County and Diocese of Hereford

I, GORDON BRYAN POWELL of The Diocesan Office, The Palace in the City of Hereford  
Solemnly and Sincerely Declare as follows:

1. I am the Secretary of the Glebe Committee of The Hereford Diocesan Board of Finance (hereinafter called "the Board") being the Diocesan Board of Finance for the Diocese of Hereford for the purposes of the Endowments and Glebe Measure 1976 (hereinafter called "the said Measure").
2. For a period of 60 years and upwards land known as part Eardisley Glebe for the purpose of identification only delineated on the plan accompanying this Declaration and thereon edged red has belonged to the benefice of Eardisley or latterly The Hereford Diocesan Board of Finance as Glebe land.
3. On the *First* day of *December* 2004 I deposited with the County of Herefordshire District Council, being the appropriate Council, a statement accompanied by a plan delineating the Glebe property by red edging which stated that the ways coloured purple on the said plan and on the plan accompanying this declaration had been dedicated as footpaths; no other ways had been dedicated as highways over the said property.
4. AND I make this solemn declaration conscientiously believing the same to be true and by virtue of the Statutory Declarations Act 1835.

DECLARED by the said )  
GORDON BRYAN POWELL )  
*8W* at *14<sup>th</sup> Broad Street* )  
in the County of *Hereford* )  
this *1<sup>st</sup>* day of )  
*December* 2004 )



Before me,



A Commissioner for Oaths/Solicitor/Justice of the Peace

3460

2755


# ardisley

EE12

Path (um)

This is the plan referred to  
in the annexed Declaration of  
GORDON BRYAN POWELL made the  
*15<sup>th</sup>* day of *December*  
2004

Before me




EE13

Cottage

Garage

ELSDP Sta

FB



## LOCATION PLAN - Section 31 (6) Declaration EE13 and EE12



SCALE 1:1250

Herefordshire Council  
Directorate of Environment  
Engineering Services  
PO Box 234  
Hereford  
HR1 2ZD  
Tel.: (01432) 260000  
Fax.: (01432) 261983

Reproduced from Ordnance Survey mapping with the permission of the Controller of Her Majesty's Stationery Office.  
Crown Copyright. Unauthorised reproduction infringes Crown copyright and may lead to prosecution or civil proceedings. 100024168. 2004.  
This information is based on that currently available to the County of Herefordshire District Council from the Definitive map and Statement and  
other records. It is shown on the strict understanding that neither the Council nor any of its officers will be responsible for the accuracy of this




HEREFORDSHIRE  
COUNCIL

To: County of Herefordshire District Council

**STATEMENT PURSUANT TO SECTION 31(6) HIGHWAYS ACT 1980**

On the FIRST day of DECEMBER 2004 I wish to deposit with the County of Herefordshire District Council, being the appropriate Council, a statement accompanied by a plan delineating Glebe land belonging to The Hereford Diocesan Board of Finance by red edging which states that the ways coloured purple on the said plan and on the plan accompanying this declaration have been dedicated as footpaths; no other ways have been dedicated as highways over the property.

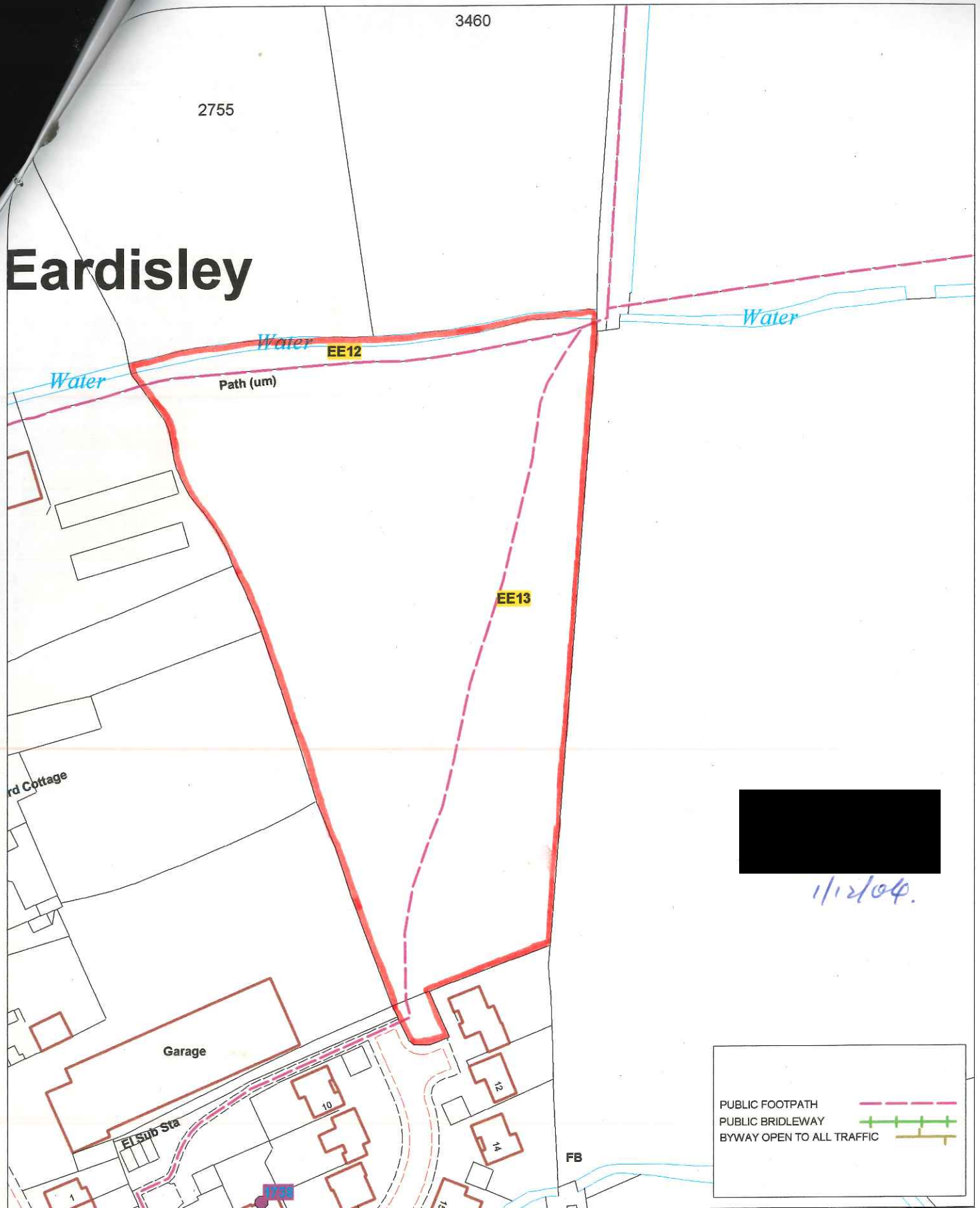
Signed ....  .....

GORDON BRYAN POWELL  
Secretary, Glebe Committee  
Hereford Diocesan Board of Finance  
Diocesan Office  
Hereford

3460

2755

# Eardisley



PUBLIC FOOTPATH	
PUBLIC BRIDLEWAY	
BYWAY OPEN TO ALL TRAFFIC	

## LOCATION PLAN - Section 31 (6) Declaration EE13 and EE12



SCALE 1:1250

Herefordshire Council  
 Directorate of Environment  
 Engineering Services  
 PO Box 234  
 Hereford  
 HR1 2ZD  
 Tel.: (01432) 260000  
 Fax.: (01432) 261983

Reproduced from Ordnance Survey mapping with the permission of the Controller of Her Majesty's Stationery Office. Crown Copyright. Unauthorised reproduction infringes Crown copyright and may lead to prosecution or civil proceedings. 100024168. 2004. This information is based on that currently available to the County of Herefordshire District Council from the Definitive map and Statement and other public records. It is given as the best understanding that neither the Council nor any of its officers will be responsible for the accuracy of this