



To: County of Herefordshire District Council


**STATEMENT PURSUANT TO SECTION 31(6) HIGHWAYS ACT 1980**

On the NINTH day of FEBRUARY 2004 I wish to deposit with the County of Herefordshire District Council, being the appropriate Council, a statement accompanied by a plan delineating my property by red edging which states that the ways coloured brown on the said plan and the plan accompanying this declaration have been dedicated as highways with vehicular status, the ways coloured green on the said plan and on the plan accompanying this declaration have been dedicated as bridleways; the ways coloured purple on the said plan and on the plan accompanying this declaration have been dedicated as footpaths; no other ways have been dedicated as highways over the property.

Signed: .....

Name: .....

Mr R.E. ARNOLD  
COMPANY SECRETARY  
THE OAKS (WALWYN) MANAGEMENT CO LTD.  
5, ACORN CLOSE, COLWALL, MALVERN, WR13 6LJ.





HEREFORDSHIRE COUNCIL  
 ENVIRONMENT DIRECTORATE  
 ENGINEERING CENTRAL SUPPORT  
 RECEIVED  
 19 FEB 2004

**STATUTORY DECLARATION  
 SECTION 31 (6) OF THE HIGHWAYS ACT 1980**

I (landowner) THE OAKS (WALWYN) MANAGEMENT CO LTD DO SOLEMNLY AND SINCERELY DECLARE as follows:

1. I am and have been since (day, month, year) 14TH MAY 1966 the owner of the land known as (name of farm, etc) ACORN CLOSE, COLWALL more particularly delineated on the plan accompanying this declaration and thereon edged red.

2. On the (day) NINTH day of (month, year) FEBRUARY 2004 I (or my predecessor in title (name) \_\_\_\_\_) deposited with the County of Herefordshire District Council, being the appropriate Council, a statement accompanied by a plan delineating my property by red edging which stated that [the ways coloured brown on the said plan and on the plan accompanying this declaration had been dedicated as highways with vehicular status], [the ways coloured green on the said plan and on the plan accompanying this declaration had been dedicated as bridleways]; [the ways coloured purple on the said plan and on the plan accompanying this declaration had been dedicated as footpaths]; [no [other] ways had been dedicated as highways over my property].

~~3.\* On the (day) \_\_\_\_\_ day of (month, year) \_\_\_\_\_ I (or my predecessor in title (name) \_\_\_\_\_) deposited with the County of Herefordshire District Council, being the appropriate Council, a statutory declaration dated (day, month, year) \_\_\_\_\_ stating that no additional ways [other than those marked in the appropriate colour on the plan accompanying this declaration] had been dedicated as [highways with vehicular status] [bridleways] [footpaths] since the deposit of the Statement referred to in 2 above.~~

~~4.\*\* No additional ways have been dedicated over the land edged red on the plan accompanying this declaration since the statement dated (day, month, year) \_\_\_\_\_ referred to in 2 above [since the date of the statutory declaration referred to in 3 above] [other than those (highways with vehicular status) (bridleways) (footpaths) marked in the appropriate colour on the plan accompanying this declaration]~~

\* Delete paragraph 3 if submitting Statement and Statutory Declaration, of Section 31(6) Highways Act 1980 at the same time.  
 \*\* Delete paragraph 4 if this is the first Statement and Statutory Declaration, of Section 31(6) Highways Act 1980.




AND I MAKE this solemn declaration on the (day) NINTH day of (month, year) FEBRUARY 2004 conscientiously believing it to be true and by virtue of the Statutory Declarations Act 1835.

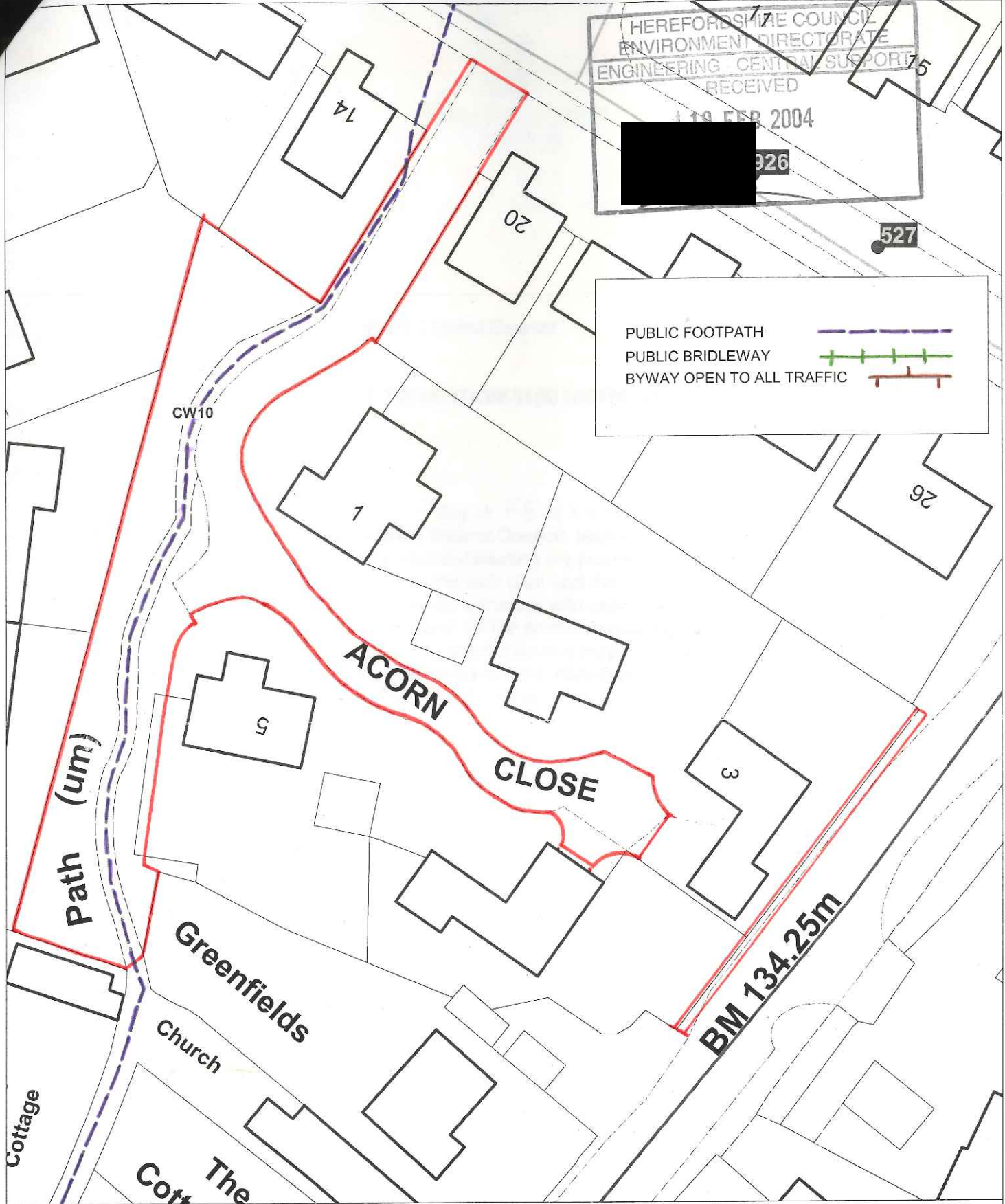
Declared at (address) 4 ACORN CLOSE  
COLWALL, MALVERN, WR13 6LJ.

Signature of landowner  
R.E. HANCOCK  
COMPANY SECRETARY.

Before me [Redacted] (D. TURNER, JP)  
 (Commissioner for Oaths or a Justice of the Peace or Solicitor)

HEREFORDSHIRE COUNCIL  
 ENVIRONMENT DIRECTORATE  
 ENGINEERING CENTRAL SUPPORT  
 RECEIVED  
 19 FEB 2004  
 926

PUBLIC FOOTPATH   
 PUBLIC BRIDLEWAY   
 BYWAY OPEN TO ALL TRAFFIC 



LOCATION PLAN - Acorn Close, Colwall  
 Section 31(6) 1980 Highways Act  
 Plan showing Public Rights of Way  
 SCALE 1:500

Herefordshire Council  
 Directorate of Environment  
 Engineering Services  
 PO Box 234  
 Hereford  
 HR1 2ZD  
 Tel.: (01432) 260000  
 Fax.: (01432) 261983

Reproduced from Ordnance Survey mapping with the permission of the Controller of Her Majesty's Stationery Office.  
 Crown Copyright. Unauthorised reproduction infringes Crown copyright and may lead to prosecution or civil proceedings. LA09069L.  
 This information is based on that currently available to the County of Herefordshire District Council from the Definitive map and Statement and other public records. It is given on the strict understanding that neither the Council nor any of its officers will be responsible for the accuracy of this information or accept any liability whatsoever for any error or omission therein for any loss or damage arising from interpretation or use of the information supplied. The inquirer should rely on the results of their own investigations.

R. E. ARNOLD  
 09 FEB 2004