




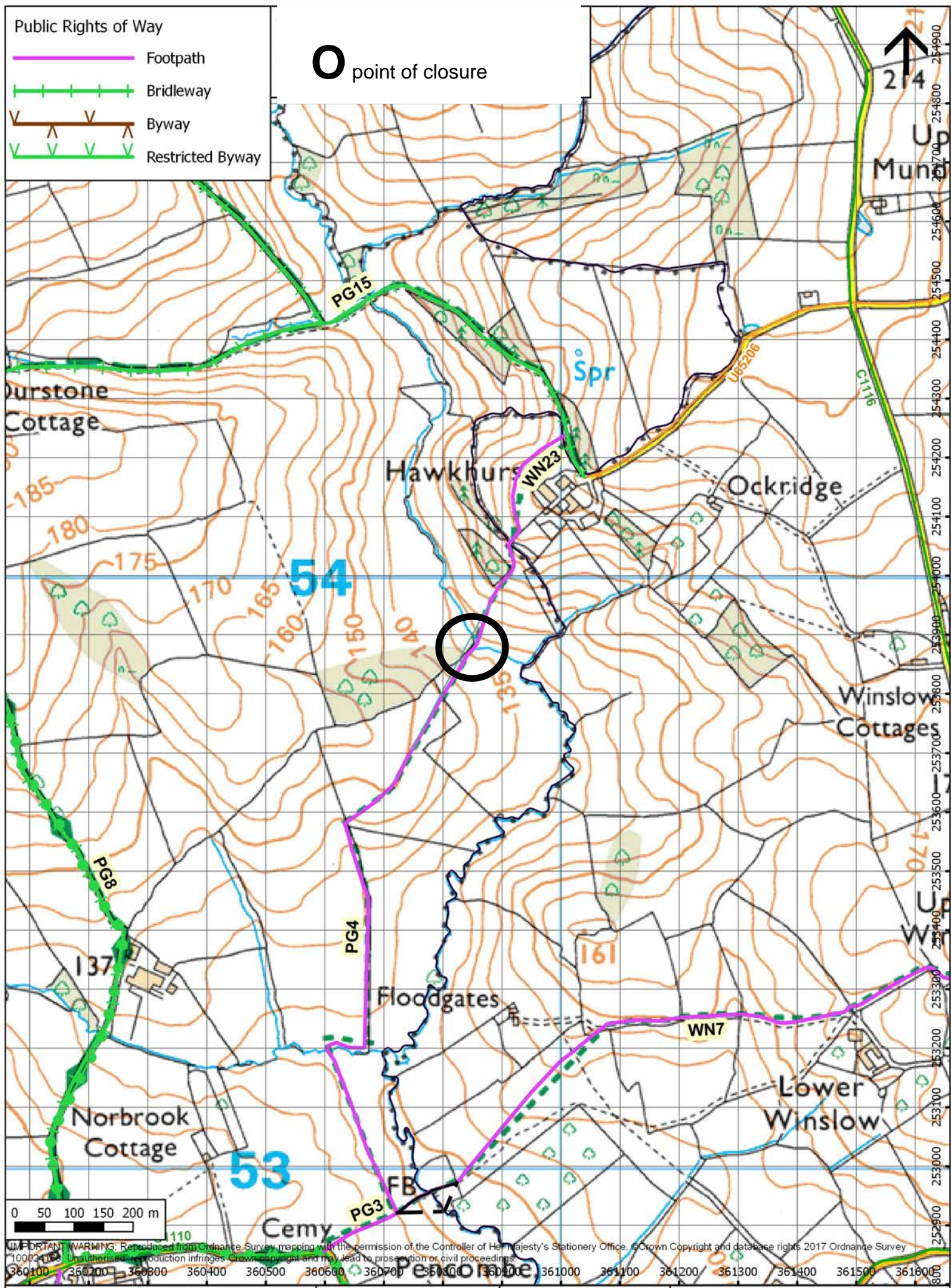


Public Rights of Way

-  Footpath
-  Bridleway
-  Byway
-  Restricted Byway

 point of closure



IMPORTANT WARNING: Reproduced from Ordnance Survey mapping with the permission of the Controller of Her Majesty's Stationery Office. © Crown Copyright and database rights 2017 Ordnance Survey 100024163. Unauthorised reproduction infringes Crown Copyright and may lead to prosecution or civil proceedings.

**Temporary Closure Public Footpath
PG4**

SCALE: 1:8,000
DATE: 12/08/2019
PROJECT

Balfour Beatty Living Places
Unit 3 Thorn Business Park
Rotherwas
Hereford HR2 6JT

Balfour Beatty 
Working for Herefordshire