











© Crown copyright and database rights [2019] Ordnance Survey 100024168  
 Withington Group Parish Council (Licensee) Licence number: 100055482  
 Contains, or is based upon, Historic England's National Heritage List for England © Historic England  
 © Environment Agency copyright and/or database right 2019. All rights reserved.

- |  |                                     |   |                                      |
|--|-------------------------------------|---|--------------------------------------|
|  | Withington Settlement Boundary (P2) |  | Proposed Housing Site (P1)           |
|  | Scheduled Ancient Monuments         |  | Protected Community Facilities (P14) |
|  | Local Green Space (P5)              |  | Safeguarded Employment Site (P11)    |
|  | Withington Group Neighbourhood Area |  | Conservation Area                    |
|  | Land Liable to Flood                |  | Commitment Sites (P1)                |

# Withington Policies Map

Scale 1:4,000  
 at A4 size

