






-  Settlement Boundary (Policy 1A)
-  Commitment Site
-  Conservation Area
-  Land Liable to Flood
-  Scheduled Ancient Monuments

## Bosbury Village Policies Map

© Crown copyright and database rights [2019] Ordnance Survey 100024168  
 Bosbury & Coddington Group Parish Council (Licensee) Licence number: 100055863  
 Contains, or is based upon, Historic England's National Heritage List for England data © Historic England  
 © Environment Agency copyright and/or database right 2019. All rights reserved.

Scale 1: 6,000  
 at A4 size

