








(Local Plan - Core Strategy General Policies are shown in brackets.  
The Strategic and/or Place Shaping Policies in the same document may also apply.)

Contains, or is based upon, Historic England's National Heritage List for England © Historic England  
Dilwyn Parish Council (Licensee) Licence Number: 100057129  
© Crown copyright and database rights [2019] Ordnance Survey 100024168  
© Natural England [2019], reproduced with the permission of Natural England.  
© Environment Agency copyright and/or database right 2019. All rights reserved.

-  Local Wildlife Site (LWS) (LD2)
-  Land Liable to Flood (SD3)
-  Local Geological Sites (LD2)
-  Scheduled Ancient Monuments (LD4)
-  Conservation Area (LD4)
-  Safeguarding Mineral Reserves
-  Neighbourhood Area

# Dilwyn Parish Policies Map

Scale 1: 35,000  
at A3 size

