











© Crown copyright and database rights [2018] Ordnance Survey 100024168
 Withington Group Parish Council (Licensee) Licence number: 100055482
 Contains, or is based upon, Historic England's National Heritage List for England © Historic England
 © Environment Agency copyright and/or database right 2018. All rights reserved.

Herefordshire Council

-  Withington Settlement Boundary (P2)
-  Scheduled Ancient Monuments
-  Local Green Space (P6)
-  Withington Group Neighbourhood Area
-  Land Liable to Flood
-  Proposed Housing Site (P1)
-  Protected Community Facilities (P16)
-  Safeguarded Employment Site (P12)
-  Conservation Area
-  Commitment Sites (P1)

Withington Policies Map

Scale 1:4,000
at A4 size

