






-  Local Green Space (BG22)
-  Proposed Housing Site (BG7, BG8, BG9)
-  Lingen Settlement Boundary (BG2, BG7)
-  Conservation Area (LD4)
-  Local Wildlife Site (LWS)
-  Scheduled Ancient Monuments
-  Land Liable to Flood

Lingen Policies Map

© Crown copyright and database rights [2017] Ordnance Survey 100024188
 Border Group Parish Council (Licensee) Licence number: 100054737
 © Natural England [2017], reproduced with the permission of Natural England.
 Contains, or is based upon, Historic England's National Heritage List for England © Historic England
 © Environment Agency copyright and/or database right 2017. All rights reserved.

Scale 1:3,500
 at A4 size

