



 Local Wildlife Site (LWS)

 Monkhide Settlement Boundary (Y2)


 Neighbourhood Area

 Land Liable to Flood

 Herefordshire and Gloucestershire Canal

Monkhide village Policies Map

© Crown copyright and database rights [2017] Ordnance Survey 100024168
 Yarkhill Parish Council (Licensee) Licence No. - 100053362

 NORTH
 Scale 1:3,000
 at A4 size

