









(Local Plan - Core Strategy General Policies are shown in brackets. The Strategic and/or Place Shaping Policies in the same document may also apply.)
 (For the Neighbourhood Development Plan Policies please refer to inset maps for the villages)

Contains, or is based upon, Historic England's National Heritage List for England data © English Heritage.
 © Crown copyright and database rights (2016) Ordnance Survey 100024168
 Kingsland Parish Council (Licensee) Licence number: 100053307
 © Natural England (2016), reproduced with the permission of Natural England.
 © Environment Agency copyright and/or database right 2016. All rights reserved.

-  Land Liable to Flood (SD3)
-  Site of Special Scientific Interest (LD2, SD4)
-  Safeguarding Mineral Reserves (M1)
-  Kingsland Neighbourhood Area
-  Local Wildlife Site (LWS), Site of Importance for Nature Conservation (LD2)
- 
-  Local Geological Sites (LD2)
-  Scheduled Ancient Monuments (LD4)

Kingsland Policies Map

Scale 1: 30,000
at A3 size

