

**THE COUNTY OF HEREFORDSHIRE DISTRICT COUNCIL**


**(A44 AND A480 LYONSHALL)  
(40 MPH SPEED LIMIT) ORDER 2008**


The County of Herefordshire District Council, in exercise of its powers under Section 84 of the Road Traffic Regulation Act 1984 and of all other enabling powers and after consultation with the Chief Officer of Police in accordance with Part III of Schedule 9 to the Act of 1984 hereby make the following Order:-

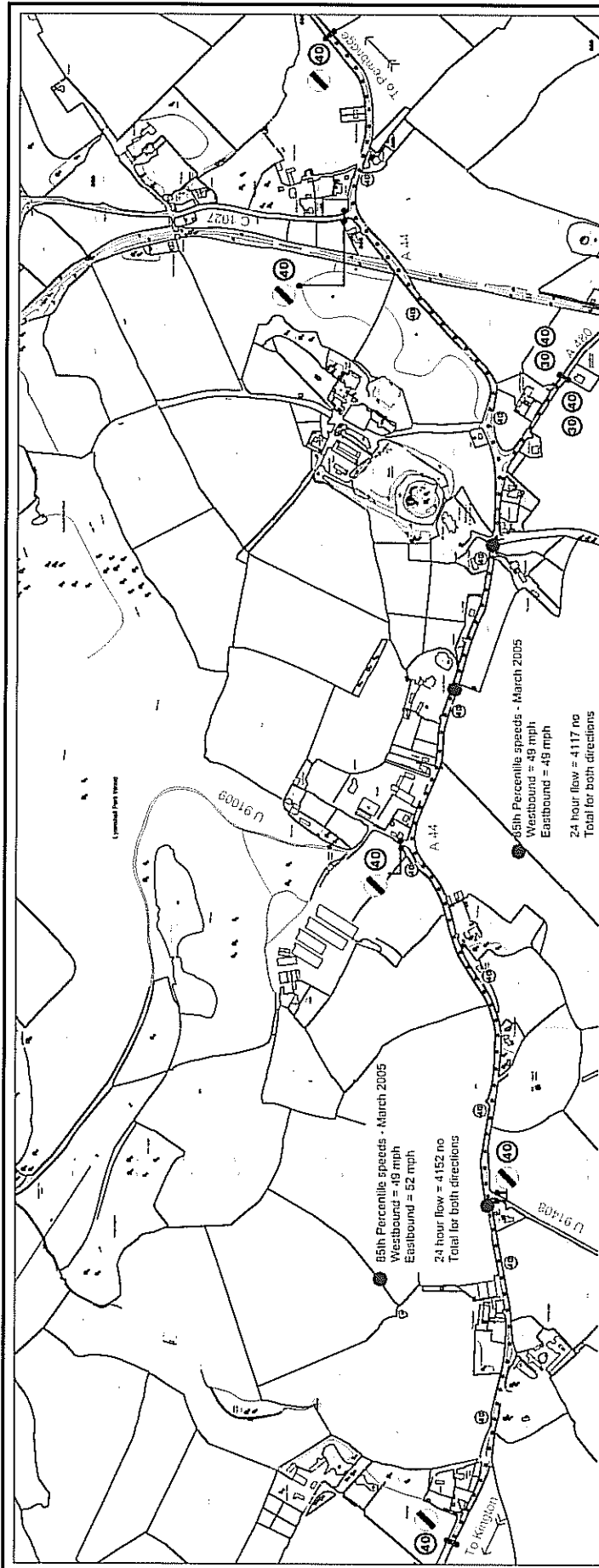
1. This Order may be cited as The County of Herefordshire District Council (A44 and A480 Lyonshall) (40 mph. Speed Limit) Order 2008 and shall come into operation on 21 February 2008.
  
2. No person shall drive a motor vehicle at a speed exceeding 40 miles per hour along the length of road as stated below
  - the A44 from a point where the centre line of the A480 intersects the centre line of the A44 for a distance of 856 metres in a generally north eastern direction and from that same intersection point for a distance of 1950 metres in a generally western direction.
  - the A480 from the junction of the A480 with the A44 for a distance of 187metres in a generally south eastern direction.and as shown for identification purposes only on the attached plan.
  
3. Reference to any statutory provisions herein shall include reference to any statutory modification or re-enactment thereof.

Dated this day of 12 February 2008

THE COMMON SEAL of  
THE COUNTY OF HEREFORDSHIRE  
DISTRICT COUNCIL was hereunto  
affixed BY ORDER

  
..... Authorised Officer





750 mm dia terminal  
sign plates back to back




2 no 300 mm dia repeater  
sign plates back to back



Precise location still to be  
determined on site with  
consideration to local  
conditions

.....  
Extent of proposed  
40 mph speed limit  
Total proposed length  
2806 Lin Metres

This map is based upon Ordnance Survey material with the permission of Her Majesty's Stationery Office. Crown copyright. Unauthorised reproduction infringes Crown copyright and may lead to prosecution or civil proceedings. Herefordshire Council, 10052168 2004

 HEREFORDSHIRE COUNCIL	A44 AND A480 LYONSHALL		<b>SCALE: NOT TO SCALE</b> Survey By: GKH    Date: 24.5.07 Designed By: GKH    Date: 05.6.07 Drawn By: GKH    Date: 07.6.07		MICHAEL HAINGE DIRECTOR OF ENVIRONMENT HEREFORDSHIRE
	PROPOSED 40 MPH SPEED LIMIT		No. / Revision    By / Date    Checked By / Date _____ / _____    _____ / _____    _____ / _____		