

Hereford - Newton Farm - Hereford

Hereford - Newton Farm - Hereford

via Hunderton

74
74A

Mondays to Fridays &

First

	Service: 74	74A	74	74	74	74	74	74	74	74	74	74
Hereford, Shire Hall, Stand 2	-	-	-	-	-	-	0744	0758	0813	0828	0845	0900
Hereford, MayLord Orchards	-	-	-	-	-	-	0747	0801	0816	0831	0848	0903
Hereford, City Bus Station	-	-	0700	0713	0723	0736	0751	0806	0821	0836	0853	0909
The Oval, Shops	-	0652	0707	0720	0730	0743	0758	0813	0828	0843	0900	0916
Newton Farm, Argyll Rise	0630	0655	0710	0723	0733	0746	0802	0817	0833	0848	0905	0922
The Oval, Shelter	0635	0700	0715	0729	0739	0752	0808	0823	0839	0854	0911	0928
Hunderton, Traffic Island	↓	0703	↓	↓	↓	↓	↓	↓	↓	↓	↓	↓
Hereford, Bridge Street	↓	0708	↓	↓	↓	↓	↓	↓	↓	↓	↓	↓
Hereford, City Bus Station	0644	0712	↓	↓	↓	↓	↓	↓	↓	↓	↓	↓
Hereford, Shire Hall	-	-	0729	0743	0755	0813	0830	0845	0900	0912	0925	0942

	Service: 74	74	74		74	74	74	74		74	74	74
Hereford, Shire Hall, Stand 2	0915	0930	0945		00	15	30	45		1445	1500	1515
Hereford, MayLord Orchards	0918	0933	0948		03	18	33	48		1448	1503	1518
Hereford, City Bus Station	0924	0939	0954		09	24	39	54		1454	1509	1524
Hereford, Broad Street	↓	↓	↓	then	↓	↓	↓	↓	past	↓	↓	↓
Hunderton, Island	↓	↓	↓	at	↓	↓	↓	↓	each	↓	↓	↓
The Oval, Shops	0931	0946	1001	these	16	31	46	01	hour	1501	1516	1534
Newton Farm, Argyll Rise	0937	0952	1007	mins	22	37	52	07	until	1507	1522	1541
The Oval, Shelter	0943	0958	1013		28	43	58	13		1513	1528	1547
Hereford, Shire Hall	0957	1012	1027		42	57	12	27		1527	1543	1602

Hereford - Newton Farm - Hereford

Hereford - Newton Farm - Hereford

via Hunderton

74
74A

Mondays to Fridays (continued) ♿

First

	Service: 74	74	74	74	74	74	74	74	74	74	74	74A
Hereford, Shire Hall, Stand 2	1531	1548	1603	1618	1631	1646	1701	1718	1730	1753	1825	-
Hereford, Maylord Orchards	1534	1552	1607	1622	1635	1650	1705	1722	1734	1757	1828	-
Hereford, City Bus Station	1540	1558	1613	1628	1641	1656	1711	1728	1740	1800	1830	-
Hereford, Broad Street	↓	↓	↓	↓	↓	↓	↓	↓	↓	↓	1832	-
The Oval, Shops	1550	1608	1623	1638	1651	1706	1721	1742	1750	1810	1842	1842
Newton Farm, Argyll Rise	1558	1616	1631	1646	1659	1714	1729	1748	1756	1816	1845	1847
The Oval, Shelter	1604	1622	1637	1652	1705	1720	1735	1754	1802	1820	1851	1851
Hunderton, Traffic Island	↓	↓	↓	↓	↓	↓	↓	↓	↓	↓	-	1855
Hereford, Bridge Street	↓	↓	↓	↓	↓	↓	↓	↓	↓	GB	-	1900
Hereford, City Bus Station	↓	↓	↓	↓	↓	↓	↓	↓	↓	↓	-	1902
Hereford, Shire Hall	1620	1639	1654	1709	1722	1737	1752	1811	1816	1834	-	-

	Service: 74A	74	74	74A	74A	74	74	74A	74A	74	74A
Day Code/Notes:					GB						F
Hereford, City Bus Station	1905	-	2005	-	2105	-	2205	-	2305	-	2335
Hereford, Broad Street	1907	-	2007	-	2107	-	2207	-	2307	-	2337
Hunderton, Island	1913	-	↓	-	2113	-	↓	-	2313	-	2343
The Oval, Shops	1917	1917	2012	2012	2117	2117	2212	2212	2317	2317	2347
Newton Farm, Argyll Rise	1920	1922	2015	2017	2120	2122	2215	2217	2320	2322	2350
The Oval, Shelter	1926	1926	2021	2021	2126	2126	2221	2221	2326	2326	2353
Hunderton, Traffic Island	-	↓	-	2025	-	↓	-	2225	-	↓	-
Hereford, Bridge Street	-	1931	-	2030	-	2131	-	2230	-	2331	-
Hereford, City Bus Station	-	1933	-	2032	-	2133	-	2232	-	2333	-

Please note: F - Fridays Only

GB – serves Gala Bingo stop in West Street

Hereford - Newton Farm - Hereford

Hereford - Newton Farm - Hereford

via Hunderton

74
74A

Saturdays &

First

Service:	74	74A	74A	74	74	74	74	74	74	74	74	74
Hereford, Shire Hall, Stand 2	-	-	-	-	-	0808	0828	0848	-	0917	0932	0947
Hereford, City Bus Station	0645	-	0715	0735	0755	0813	0834	0854	0910	0925	0940	0955
The Oval, Shops	0652	0652	0722	0742	0802	0820	0841	0901	0917	0932	0947	1002
Newton Farm, Argyll Rise	0655	0655	0725	0745	0805	0825	0846	0906	0922	0937	0952	1007
The Oval, Shelter	0659	0659	0729	0751	0811	0831	0852	0912	0928	0943	0958	1013
Hunderton, Traffic Island	-	0703	0733	↓	↓	↓	↓	↓	↓	↓	↓	↓
Hereford, Bridge Street	-	0708	0738	↓	↓	↓	↓	↓	↓	↓	↓	↓
Hereford, City Bus Station	-	0710	0740	↓	↓	↓	↓	↓	↓	↓	↓	↓
Hereford, Shire Hall	-	↓	-	0804	0824	0845	0906	0926	0942	0957	1012	1027
Hereford, County Hospital	-	0713	-	-	-	-	-	-	-	-	-	-

Service:	74	74		74	74	74	74		74	74	74	74
Hereford, Shire Hall, Stand 2	1000	1015		30	45	00	15		1515	1530	1545	1602
Hereford, City Bus Station	1010	1025		40	55	10	25		1525	1540	1555	1610
Hunderton, Island	↓	↓		↓	↓	↓	↓		↓	↓	↓	↓
The Oval, Shops	1017	1032	then	47	02	17	32	past	1532	1547	1602	1617
Newton Farm, Argyll Rise	1022	1037	at	52	07	22	37	each	1537	1552	1607	1622
The Oval, Shelter	1028	1043	these	58	13	28	43	hour	1543	1558	1613	1628
Hunderton, Traffic Island	↓	↓	mins	↓	↓	↓	↓	until	↓	↓	↓	↓
Hereford, Shire Hall	1042	1057		12	27	42	57		1557	1612	1627	1642

Sunday 23 October 2011

Hereford - Newton Farm - Hereford

Hereford - Newton Farm - Hereford

via Hunderton

74
74A


Saturdays (continued) &

First

	Service: 74	74	74	74	74	74	74	74	74A	74A	74	74
Notes:												
Hereford, Shire Hall, Stand 2	1617	1632	1647	1702	1717	1737	1801	1829	-	-	-	-
Hereford, City Bus Station	1625	1640	1655	1710	1725	1744	1807	1835	-	1905	-	2005
Hereford, Broad Street	↓	↓	↓	↓	↓	↓	↓	1837	-	1907	-	2007
Hunderton, Island	↓	↓	↓	↓	↓	↓	↓	↓	-	1913	-	↓
The Oval, Shops	1632	1647	1702	1717	1732	1751	1814	1842	1842	1917	1917	2012
Newton Farm, Argyll Rise	1637	1652	1707	1722	1737	1756	1817	1845	1847	1920	1922	2015
The Oval, Shelter	1643	1658	1713	1728	1743	1802	1822	1851	1851	1926	1926	2021
Hunderton, Traffic Island	↓	↓	↓	↓	↓	-	↓	-	1855	-	↓	-
Hereford, Bridge Street	↓	↓	↓	↓	↓	-	GB	-	1900	-	1931	-
Hereford, City Bus Station	↓	↓	↓	↓	↓	-	↓	-	↓	-	1933	-
Hereford, Shire Hall	1657	1712	1727	1742	1757	-	1835	-	1904	-	-	-

	Service: 74A	74A	74	74	74A	74A	74	74A
Notes:								
Hereford, City Bus Station	-	2105	-	2205	-	2305	-	2335
Hereford, Broad Street	-	2107	-	2207	-	2307	-	2337
Hunderton, Island	-	2113	-	↓	-	2313	-	2343
The Oval, Shops	2012	2117	2117	2212	2212	2317	2317	2347
Newton Farm, Argyll Rise	2017	2120	2122	2215	2217	2320	2322	2350
The Oval, Shelter	2021	2126	2126	2221	2221	2326	2326	2353
Hunderton, Traffic Island	2025	-	↓	-	2225	-	↓	-
Hereford, Bridge Street	2030	-	2131	-	2230	-	2331	-
Hereford, City Bus Station	2032	-	2133	-	2232	-	2333	-

Sunday 23 October 2011

Please note:
 - Journey subsidised by Herefordshire Council
GB - serves Gala Bingo stop in West Street

Hereford - Newton Farm - Hereford












Hereford - Newton Farm - Hereford

via Hunderton

74
74A

Sundays and Bank Holiday Mondays &

First

Service:	 74A	 74	 74	 74A		 74A	 74	 74	 74A		 74A	 74A	 74
Hereford, City Bus Station	1005	-	1035	-		05	-	35	-		-	1905	-
Hunderton, Island	1011	-	↓	-		11	-	↓	-		-	1911	-
The Oval, Shops	1014	1014	1040	1040	then	14	14	40	40	past	1840	1914	1917
Newton Farm, Argyll Rise	1018	1019	1044	1045	at	18	19	44	45	each	1845	1918	1919
The Oval, Shelter	1023	1023	1049	1049	these	23	23	49	49	hour	1849	1923	1923
Hunderton, Traffic Island	-	↓	-	1053	mins	-	↓	-	53	until	1853	-	-
Hereford, City Bus Station	-	1031	-	1101		-	31	-	01		1901	-	1931

Sunday 23 October 2011

Please note:

 - Journey subsidised by Herefordshire Council

Stopping Places: services 74/74A: Hereford: Shire Hall; Maylord Orchards; City Bus Station; Gala Bingo (certain evening journeys only); Broad Street (evenings only); Priors Walk; Walnut Tree Avenue. **Hunderton:** Pembridge Close (**74A**); Traffic Island (**74A**); Hunderton Road (**74A**); Beattie Avenue (**74A**); Blackmarston Road (**74A**). **The Oval:** Shops. **Newton Farm:** Charlton Avenue; Masefield Avenue; Waterfield Road; Millard Close; Oban Way; Argyll Rise; Pixley Walk; Treago Grove; Bronsil Close; Kilpeck Avenue; Brampton Road; Wilton Avenue; Waterfield Road; Masefield Avenue; Charlton Avenue; Masefield Avenue; Waterfield Road; The Vortex; Oban Way. Argyll Rise; Pixley Walk; Treago Grove; Bronsil Close; Kilpeck Avenue; Brampton Road; Wilton Avenue; Masefield Avenue; Charlton Avenue. **The Oval:** Shelter. **Hunderton:** Blackmarston Road (**74A**); Beattie Avenue (**74A**); Beattie Avenue Shelter (**74A**); Hunderton Road (**74A**); Hunderton Traffic Island (**74A**); **The Oval:** Belmont Road (**74**). **Hereford:** Walnut Tree Avenue; Priors Walk. St. Martin's Street (evenings only); Bridge Street (evenings only); City Bus Station; Old Cattle Market, Shire Hall. *Please note that certain bus stops may not be served by all journeys. In addition to the recognised stopping points shown, passengers may also be picked up or set down at other points. For details of bus stopping places see 'How to Catch a Bus' in the front of the book.*