

About Titley

To the left of the church is all that remains of Titley Priory. Only the south-west angle and short stretches of the west and south sides of a ditch with a low bank on either side survive. This earthwork appears to represent the priory precinct boundary for a small monastic cell of the Order of Tiron, which was founded in 1120-1 and granted to Winchester College. It was dissolved in 1391 and the church, which was originally the priory chapel, was entirely re-built in 1868.

There are some fantastic views on this walk - at the top of the hill between 2 and 3 you can look north to the hidden valley created by Hindwell Brook, a major tributary of the River Lugg. South you can look down in to the river valley created by the Arrow. Northeast you look across to the important Iron Age fort on Wapley Hill. These hill forts were probably less about defence and more about providing a tribal centre where the wider Iron Age communities could gather and shelter. A place to come to, to talk, trade, share stories and pass on ideas and good practice amongst each other.

There is evidence of an Iron Age farmstead with an enclosing bank and ditch on the hill slope near to the modern day Green Lane Farm. Again this is further evidence that this area formed part of a wider, well-developed Iron Age community.

Although not recorded the green lane between Green Lane Farm and Burnt House has probably been in existence for several thousand years as today's footpaths link up to produce a ridge-top route from Wales into the English Marches. The Mortimer Trail now follows some of this route, that might have linked the ancient settlements at Hergest Ridge, Wapley, Croft Ambrey and beyond.

Parking

There is parking in Titley village.

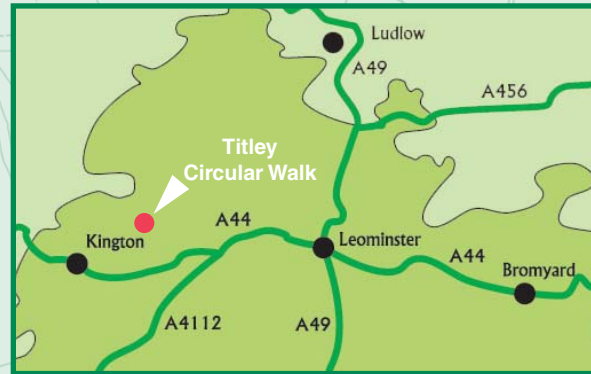
Refreshments

Refreshments can be obtained from the Stagg Inn in Titley. However, it is often very busy and pre-booking for meals is advised.

Walk Information

This leaflet has been designed to tell you all you need to know about the route **before** you set out.

Stiles	0
Gates	18 (including 6 kissing gates)
Steps	0
Narrow Bridges	0
Slopes	2 steep slopes between 1 & 2 and 4 & 5



Always follow the Country Code. Enjoy your walk!

This leaflet is available in large print from Tourist Information Centres and libraries throughout the County. Also available at www.herefordshire.gov.uk/circularwalks

This route is managed by
Amev Herefordshire
on behalf of Herefordshire Council
Tel: 01432 260500
email: streets@herefordshire.gov.uk



Working together for the people of Herefordshire



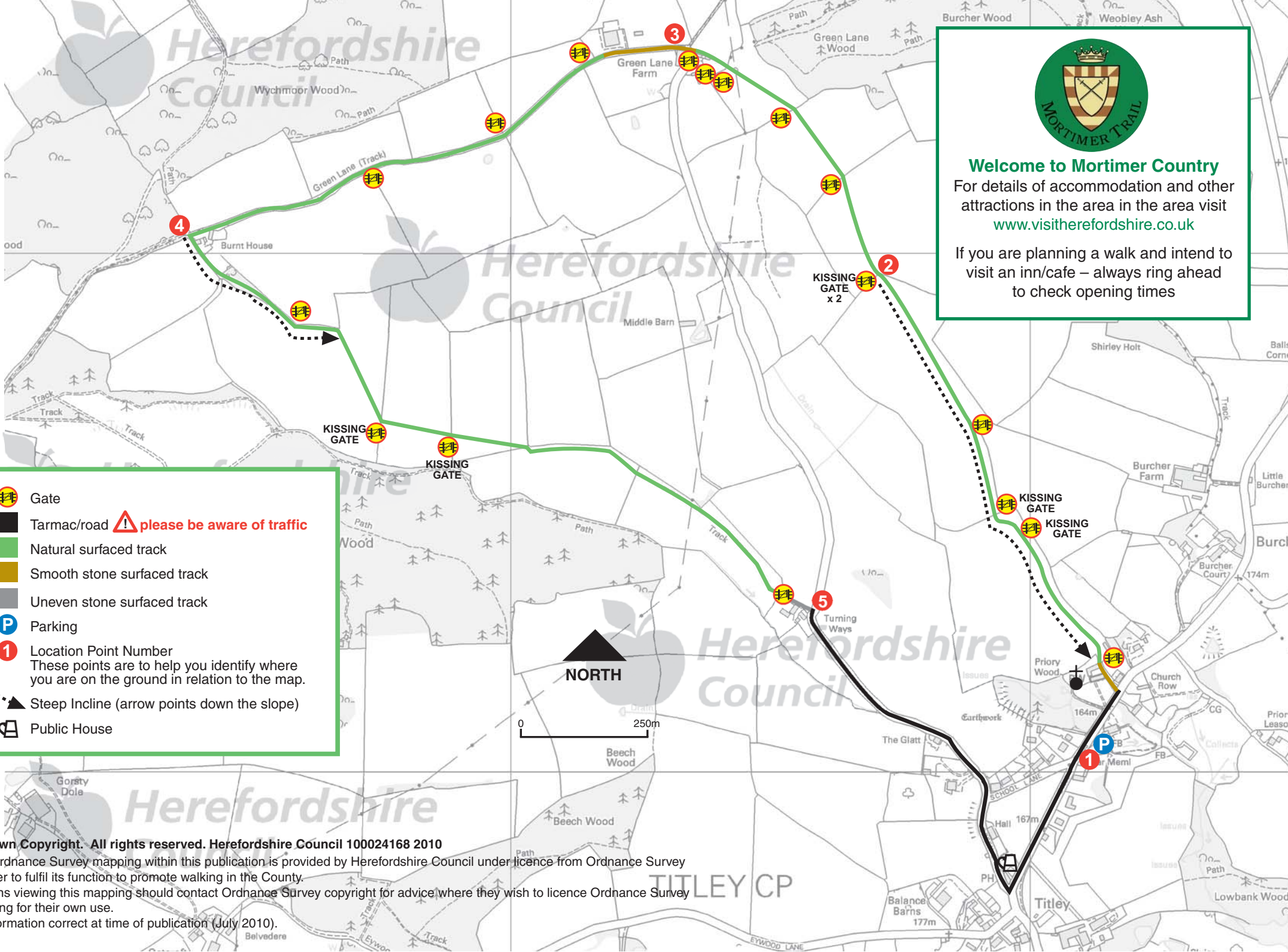
The Titley Circular Walk

DISTANCE: 3 miles





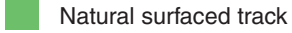
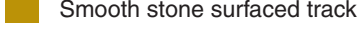




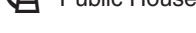
HEREFORDSHIRE it's good to walk

FREE



Welcome to Mortimer Country
 For details of accommodation and other attractions in the area in the area visit www.visitherefordshire.co.uk

If you are planning a walk and intend to visit an inn/cafe – always ring ahead to check opening times

-  Gate
-  Tarmac/road **! please be aware of traffic**
-  Natural surfaced track
-  Smooth stone surfaced track
-  Uneven stone surfaced track
-  Parking
-  Location Point Number
These points are to help you identify where you are on the ground in relation to the map.
-  Steep Incline (arrow points down the slope)
-  Public House

© Crown Copyright. All rights reserved. Herefordshire Council 100024168 2010

The Ordnance Survey mapping within this publication is provided by Herefordshire Council under licence from Ordnance Survey in order to fulfil its function to promote walking in the County. Persons viewing this mapping should contact Ordnance Survey copyright for advice, where they wish to licence Ordnance Survey mapping for their own use. All information correct at time of publication (July 2010).